



AGENDA
GREER PLANNING COMMISSION
Greer City Hall, 301 E. Poinsett, Greer, SC
November 23, 2020 @ 6:00 PM
Public Hearing and Business Meeting

Anyone who requires an auxiliary aid or service for effective communication, or a modification of policies or procedures to participate in a program, service or activity of the City of Greer Planning Division, should contact Ruthie Helms, ADA Coordinator at (864) 848-5397 or City Administrator (864) 848-5387 as soon as possible, but no later than 48 hours before the scheduled event.

I. ADVISORY MEETING

- A. October 2020 Minutes

II. EXECUTIVE SESSION

- A. (1) A Legal matter pertaining to the Land Development Regulations; as allowed by State Statute Section 30-4-70(a)(2).

III. PUBLIC HEARING

- A. Public Hearing Presentation

IV. OLD BUSINESS

- A. Old Business
- B. PP 20-11

V. NEW BUSINESS

- A. PAC Comments
- B. AN 20-96
- C. AN 20-97 - Withdrawn
- D. AN 20-98
- E. RZ 20-51
- F. RZ 20-52
- G. RZ 20-53
- H. FDP 20-18
- I. MISC 20-06 - 2030 Comprehensive Plan

VI. OTHER BUSINESS

A. Planning Report

VII. ADJOURN

Category Number: I.
Item Number: A.



AGENDA
GREER PLANNING COMMISSION
11/23/2020

October 2020 Minutes

ATTACHMENTS:

Description	Upload Date	Type
❏ October 2020 Minutes	11/16/2020	Cover Memo



City of Greer Planning Commission Minutes October 19, 2020

Members Present: Walden Jones, Vice Chairman
Judy Jones
Michael Wright
Brian Martin
Tom Kriesse

Member(s) Absent: William Lavender
John Holland

Staff Present: Ashley Kaade, Planner
Emily Williams, Planning and Zoning Assistant

I. Call to Order

Mr. Jones called the meeting to order and read the opening remarks to begin the meeting. Mr. Martin stated he would need to be recused from AN 20-95.

II. Minutes of the Planning Commission Meeting

ACTION – Mr. Martin made a motion to approve the minutes from the September 21, 2020 Planning Commission Meeting. Mr. Wright seconded the motion. The motion passed with a vote of 5 to 0.

III. Public Forum

There was no one to speak for public forum.

IV. Public Hearing

Mr. Jones read a brief statement about conducting the public hearing section of the meeting.

A. AN 20-91

Mr. Jones opened the public hearing for AN 20-91

Staff gave the basic information for this request.

Larry Sinn, applicant for the request, approached the podium and stated he had no additional information for the request.

B. AN 20-92

Mr. Jones opened the public hearing for AN 20-92

Staff gave the basic information for this request.

Daniel Esteban, representing the applicant for the request, approached the podium and stated he had no additional information for the request.

Sara Bunner, approached the podium and spoke out against the request. She spoke on issues of increased traffic, noise, trash and light and decreased property value for the surrounding residential areas. She stated that Liberty Hill Road was too small to support an industrial business and that an industrial business in this area would be detrimental the surroundings and make it less desirable.

C. AN 20-93

Mr. Jones opened the public hearing for AN 20-93

Staff gave the basic information for this request.

D. AN 20-94

Mr. Jones opened the public hearing for AN 20-94

Staff gave the basic information for this request.

E. AN 20-95

Mr. Jones opened the public hearing for AN 20-95

Mr. Martin recused himself from the hearing.

Staff gave the basic information for this request.

F. FDP 20-16

Mr. Jones opened the public hearing for FDP 20-16

Staff gave the basic information for this request.

V. New Business

Mr. Jones read a brief statement about conducting the business meeting

A. AN 20-91

Mr. Jones opened the business meeting for AN 20-91

Staff presented their analysis and recommendation for approval for the request.

The Commission, staff, and the applicant discussed the request. The Commission asked Mr. Sinn if he would be opening a new business or if he was planning to make renovations to the existing building and he stated he was not.

ACTION – Mr. Wright made a motion to approve AN 20-91. Mr. Martin seconded the motion. The motion carried with a vote of 5 to 0. The motion passed.

B. AN 20-92

Mr. Jones opened the business meeting for AN 20-92

Staff presented their analysis and recommendation for approval for the request.

The Commission asked staff about the location of the parcels requesting to annex.

ACTION – Mr. Martin made a motion to approve AN 20-92. Ms. Jones seconded the motion. The motion carried with a vote of 5 to 0. The motion passed.

C. AN 20-93

Mr. Jones opened the business meeting for AN 20-93

Staff presented their analysis and recommendation for approval for the request.

The Commission, staff and the applicant discussed the request. Daniel Esteban, representing applicant, stated that there were no development plans for the project yet.

ACTION – Mr. Martin made a motion to approve AN 20-93. Ms. Jones seconded the motion. The motion carried with a vote of 5 to 0. The motion passed.

D. AN 20-94

Mr. Jones opened the business meeting for AN 20-94

Staff presented their analysis and recommendation for approval for the request.

ACTION – Mr. Martin made a motion to approve AN 20-94. Ms. Jones seconded the motion. The motion carried with a vote of 5 to 0. The motion passed.

E. AN 20-95

Mr. Jones opened the business meeting for AN 20-95

Mr. Martin recused himself the hearing.

Staff presented their analysis and recommendation for approval for the request.

ACTION – Mr. Wright made a motion to approve AN 20-95. Ms. Jones seconded the motion. The motion carried with a vote of 4 to 0. The motion passed.

F. FDP 20-16

Mr. Jones opened the business meeting for FDP 20-16

Staff presented their analysis and recommendation for approval for the request.

ACTION – Mr. Kriese made a motion to approve FDP 20-16. Mr. Martin seconded the motion. The motion carried with a vote of 5 to 0. The motion passed.

G. PP 20-11

Mr. Jones opened the business meeting for PP 20-11

Staff presented their analysis and recommendation for approval for the request.

The Commission, staff, Justin Horn, and Evelyn Angelletti, representing the applicant, discussed the request. Mr. Horn stated that all open space would be left undeveloped and answered the Commission's questions about easements on the plat. He stated the detention pond is not included in the open space but the area around the detention pond is. Ashley Kaade read the definition of developable acreage and the requirements for developable and undevelopable open space in a cluster development for the Commission. The Commission had questions about the buffers, sidewalks and landscape easements shown on the plat and pointed out that lots 1-3 do not meet the required setbacks or buffers. Mr. Martin questioned whether a portion of the land shown on the plat was annexed into the City of Greer because it was not shown that way on the GIS map. After reviewing the original annexation survey and legal description staff stated that it was a part of the City of Greer and that was simply a mapping error. Mr. Martin expressed concern about the preliminary plat meeting the development requirements for a cluster development as stated in the LDR and Zoning Ordinance. He stated the open space used on the plat could not be used for recreation, as the intent of a cluster development states, and therefor would need more meaningful open space.

ACTION – Mr. Kriese made a motion to table PP 20-11. Mr. Wright seconded the motion. The motion carried with a vote of 5 to 0. The motion passed.

H. PP 20-14

Mr. Jones opened the business meeting for PP 20-14

Staff presented their analysis and recommendation for approval for the request.

The Commission, staff, and the applicant discussed the request. Staff informed the Commission that the plat has gone to the Planning Advisory Committee already and that it would still need to go to Civil Review before the building process can begin.

ACTION – Mr. Martin made a motion to approve PP 20-14. Ms. Jones seconded the motion. The motion carried with a vote of 5 to 0. The motion passed.

VI. Other Business

A. Planning and Zoning Report

Staff reminded the Commission of training opportunities and the upcoming joint meeting with City Council for the Comprehensive Plan Workshop on October 27th.

VII. Executive Session

There was no Executive Session.

VIII. Adjourn

There being no other business to discuss, Mr. Martin made a motion to adjourn. The meeting adjourned at 7:55 pm.

Category Number: II.
Item Number: A.



AGENDA
GREER PLANNING COMMISSION
11/23/2020

(1) A Legal matter pertaining to the Land Development Regulations; as allowed by State Statute Section 30-4-70(a)(2).

Category Number: III.
Item Number: A.



AGENDA
GREER PLANNING COMMISSION
11/23/2020

Public Hearing Presentation

ATTACHMENTS:

Description	Upload Date	Type
☐ Public Hearing Presentation	11/17/2020	Cover Memo

Planning Commission City of Greer

November 23, 2020

Public Hearing



DOCKET NUMBER:	AN 20-96
APPLICANT:	Kevin Duncan
ADDRESS:	255 Sheffield Rd
PARCEL ID NUMBER:	T018020117000
EXISTING ZONING:	Unzoned, Greenville County
REQUEST:	Annex and zone to R-20, Single-Family Residential



DOCKET NUMBER: AN 20-96



Current zoning map

DOCKET NUMBER:

AN 20-96



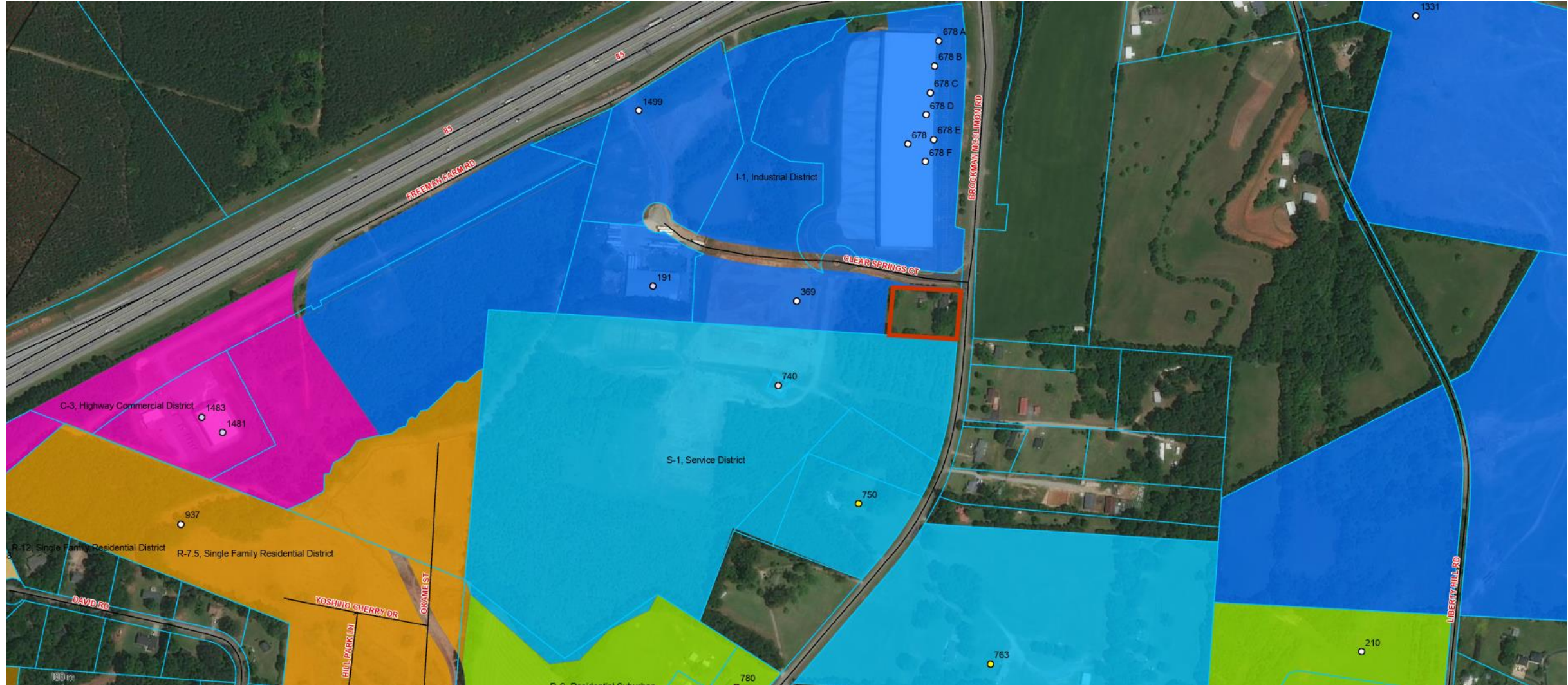
Future Land Use map



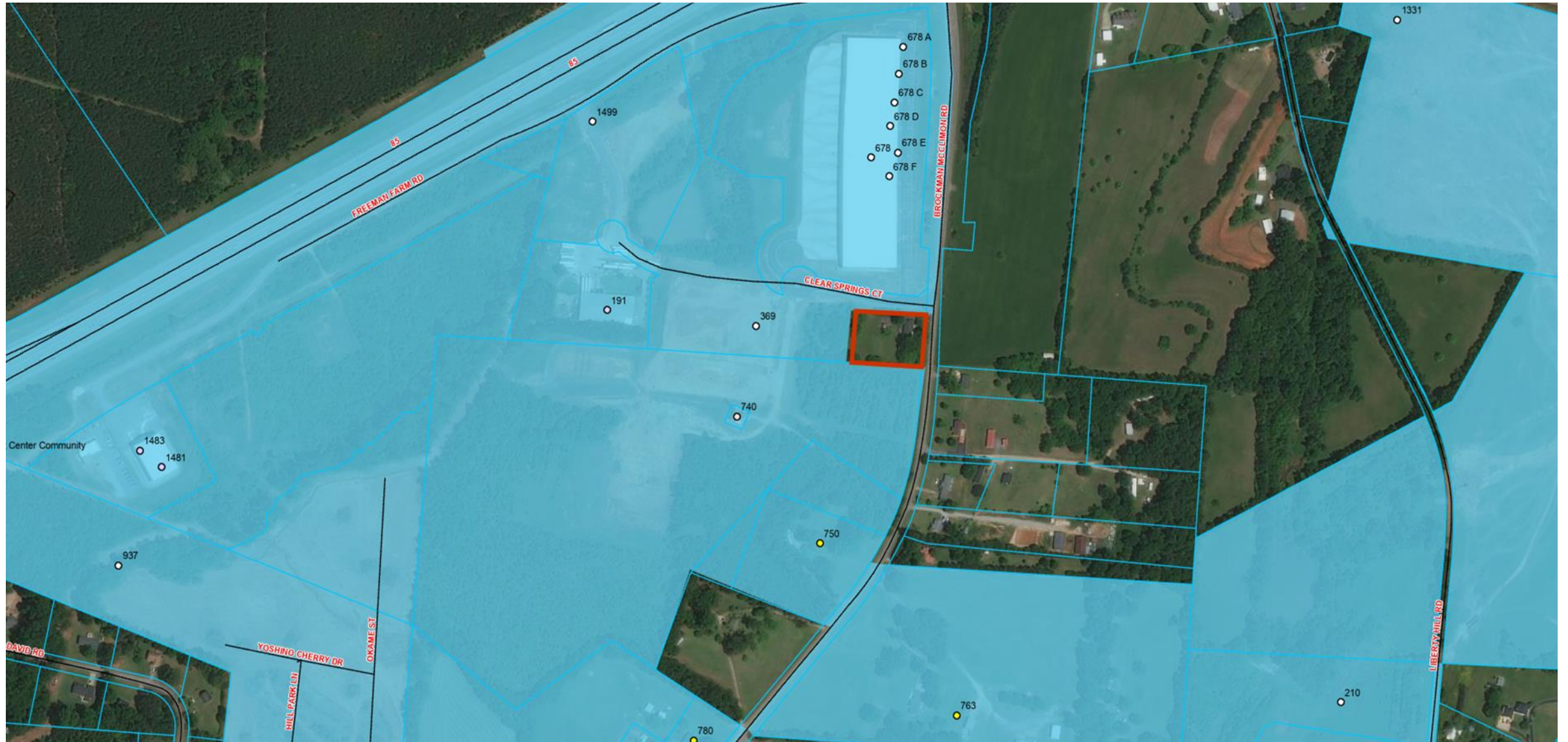
DOCKET NUMBER: AN 20-98
APPLICANT: Mark A. Cothran
ADDRESS: Brockman McClimon Road & Global Court
PARCEL ID NUMBER: 5-29-00-015.00
EXISTING ZONING: Unzoned, Spartanburg County
REQUEST: Annex and zone to I-1, Industrial



AN 20-98



Current Zoning



Future Land Use Map

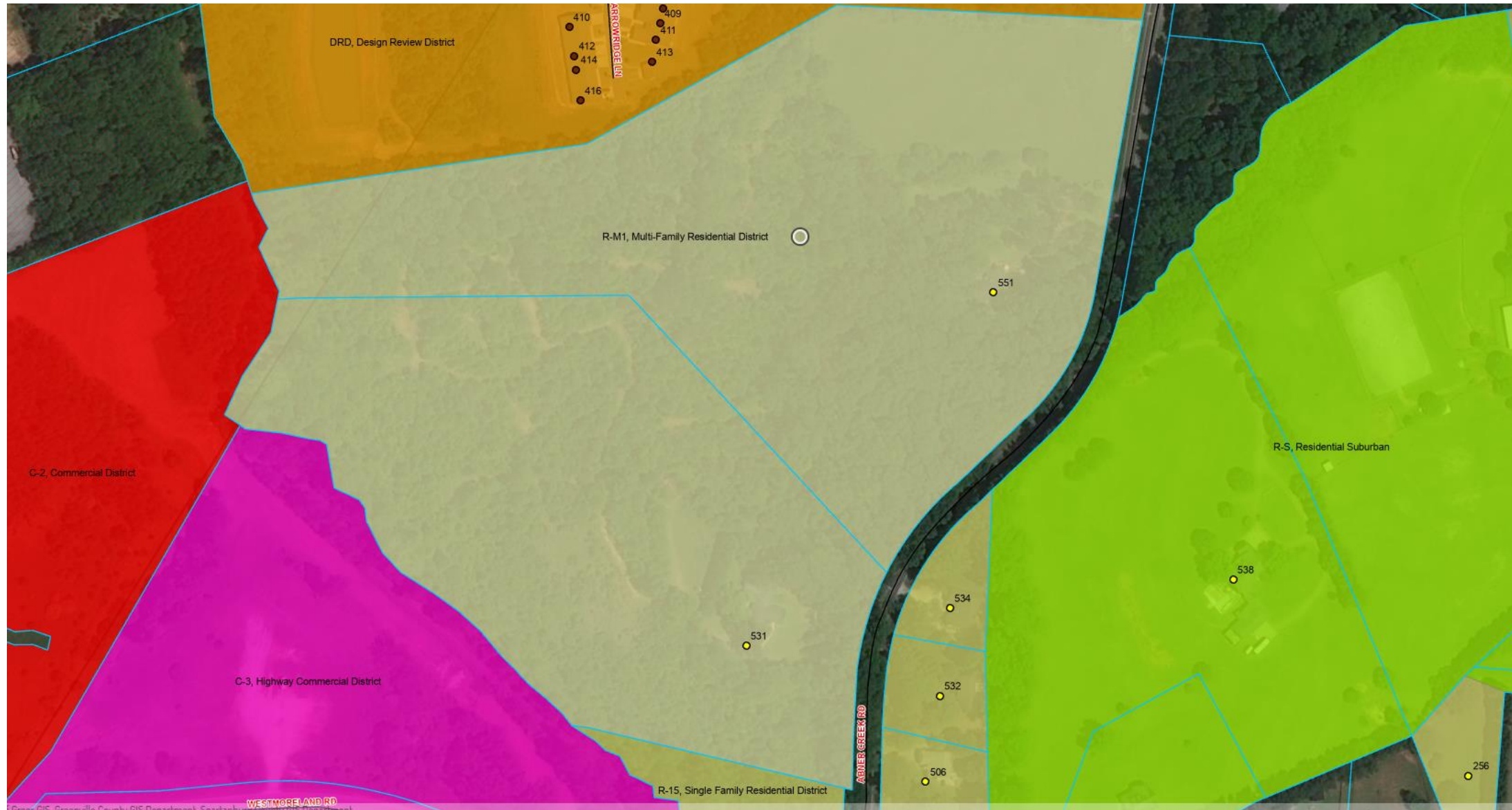
AN 20-98



DOCKET NUMBER: RZ20-51
APPLICANT: Deep River South, LLC
ADDRESS: Abner Creek @ Westmoreland Rd
PARCEL ID NUMBER: 9-07-00-035.01 & 9-07-00-035.02
EXISTING ZONING: R-M1, Multi-Family Residential
REQUEST: Rezone to DRD, Design Review District

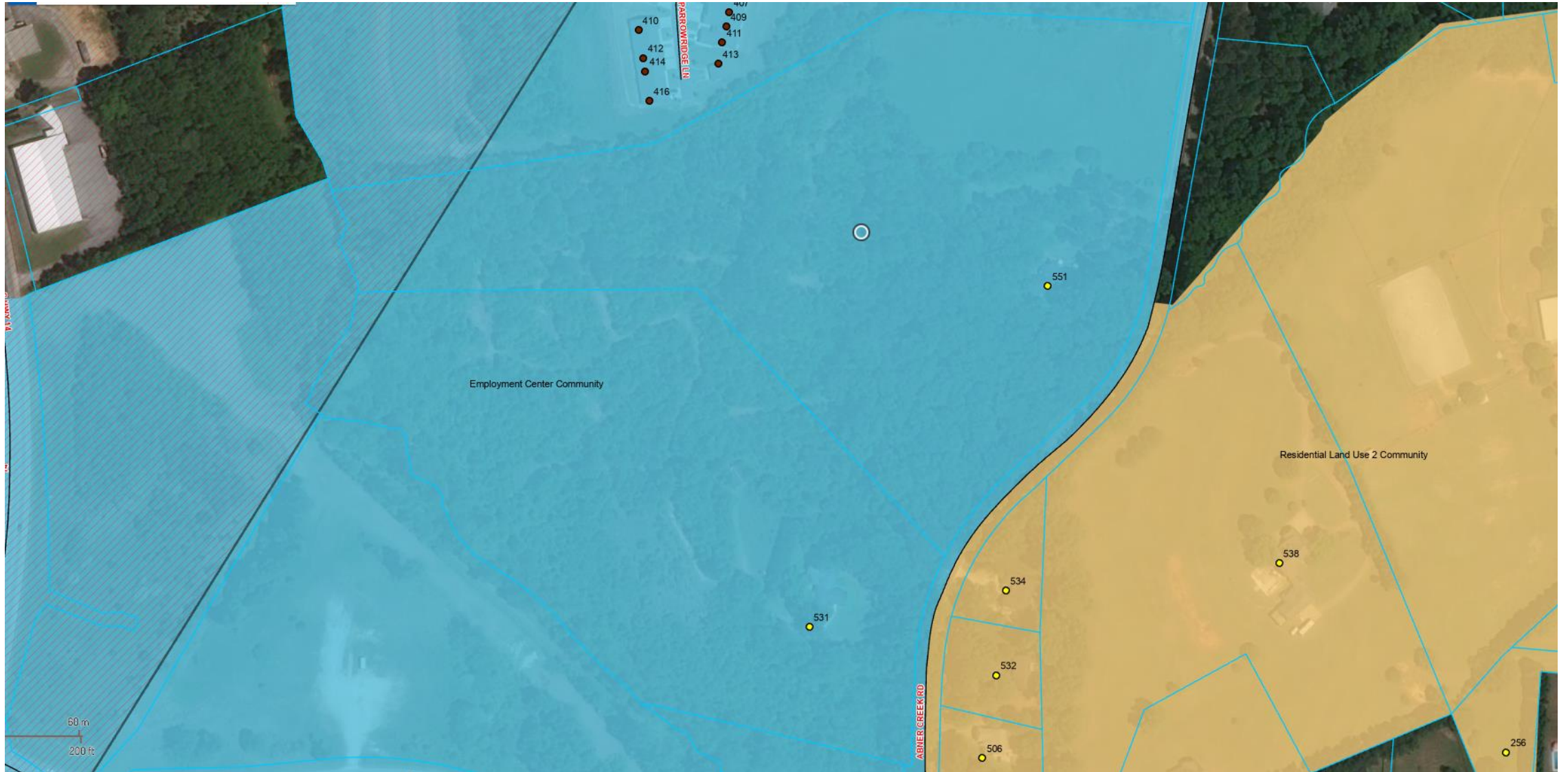


RZ20-51



Current Zoning Map

RZ 20-51



Future Land Use Map

RZ 20-51



RZ20-51

SITE DATA

TAX MAP NO.: 9-07-00-035.02 B
P/O 9-07-00-035.01

SITE AREA: ±23.31 AC

CURRENT ZONING: RM-1

PROPOSED ZONING: DRD

OPEN SPACE PROVIDED: ±12 ACRES (51.5%)

SETBACKS:
ABNER CREEK ROAD: 30'
EXTERIOR SETBACK: 25'

PROPOSED ROADWAY: ±1,294 LF (42' PUBLIC ROW)
±1,202 LF (44' PUBLIC ROW)
±2,496 LF (TOTAL)

PROPOSED LOTS: 119 TH UNITS (28 X 90 TYP.)

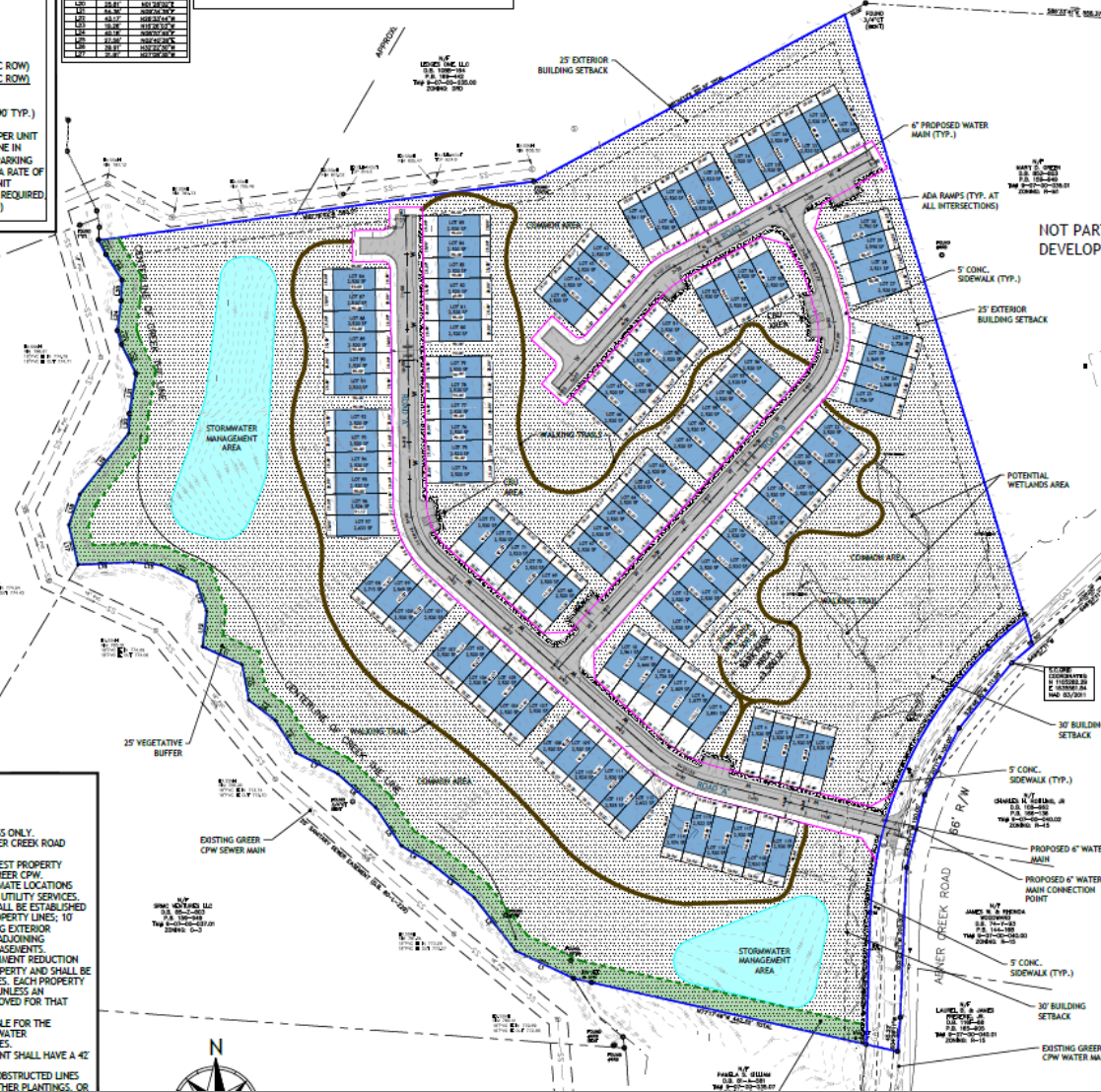
PARKING: 2 SPACES PROVIDED PER UNIT (ONE IN GARAGE / ONE IN DRIVEWAY). GUEST PARKING TO BE PROVIDED AT A RATE OF 10% OF PROPOSED UNIT PARKING (24 SPACES REQUIRED 24 SPACES PROVIDED)

LOT	AREA	AREA
L1	1.00	1.00
L2	1.00	1.00
L3	1.00	1.00
L4	1.00	1.00
L5	1.00	1.00
L6	1.00	1.00
L7	1.00	1.00
L8	1.00	1.00
L9	1.00	1.00
L10	1.00	1.00
L11	1.00	1.00
L12	1.00	1.00
L13	1.00	1.00
L14	1.00	1.00
L15	1.00	1.00
L16	1.00	1.00
L17	1.00	1.00
L18	1.00	1.00
L19	1.00	1.00
L20	1.00	1.00
L21	1.00	1.00
L22	1.00	1.00
L23	1.00	1.00
L24	1.00	1.00
L25	1.00	1.00
L26	1.00	1.00
L27	1.00	1.00
L28	1.00	1.00
L29	1.00	1.00
L30	1.00	1.00
L31	1.00	1.00
L32	1.00	1.00
L33	1.00	1.00
L34	1.00	1.00
L35	1.00	1.00
L36	1.00	1.00
L37	1.00	1.00
L38	1.00	1.00
L39	1.00	1.00
L40	1.00	1.00
L41	1.00	1.00
L42	1.00	1.00
L43	1.00	1.00
L44	1.00	1.00
L45	1.00	1.00
L46	1.00	1.00
L47	1.00	1.00
L48	1.00	1.00
L49	1.00	1.00
L50	1.00	1.00
L51	1.00	1.00
L52	1.00	1.00
L53	1.00	1.00
L54	1.00	1.00
L55	1.00	1.00
L56	1.00	1.00
L57	1.00	1.00
L58	1.00	1.00
L59	1.00	1.00
L60	1.00	1.00
L61	1.00	1.00
L62	1.00	1.00
L63	1.00	1.00
L64	1.00	1.00
L65	1.00	1.00
L66	1.00	1.00
L67	1.00	1.00
L68	1.00	1.00
L69	1.00	1.00
L70	1.00	1.00
L71	1.00	1.00
L72	1.00	1.00
L73	1.00	1.00
L74	1.00	1.00
L75	1.00	1.00
L76	1.00	1.00
L77	1.00	1.00
L78	1.00	1.00
L79	1.00	1.00
L80	1.00	1.00
L81	1.00	1.00
L82	1.00	1.00
L83	1.00	1.00
L84	1.00	1.00
L85	1.00	1.00
L86	1.00	1.00
L87	1.00	1.00
L88	1.00	1.00
L89	1.00	1.00
L90	1.00	1.00
L91	1.00	1.00
L92	1.00	1.00
L93	1.00	1.00
L94	1.00	1.00
L95	1.00	1.00
L96	1.00	1.00
L97	1.00	1.00
L98	1.00	1.00
L99	1.00	1.00
L100	1.00	1.00

PROPERTY LINE TABLE	PROPERTY LINE TABLE
1. BY GRANT, REDEVELOPMENT SHALL ACCORDING TO THE	1. BY GRANT, REDEVELOPMENT SHALL ACCORDING TO THE
2. UNDERGROUND UTILITIES SHOWN ARE APPROXIMATE IN LOCATION	2. UNDERGROUND UTILITIES SHOWN ARE APPROXIMATE IN LOCATION
3. THIS SURVEY IS SUBMITTED TO THE SOUTH CAROLINA STATE PLANS	3. THIS SURVEY IS SUBMITTED TO THE SOUTH CAROLINA STATE PLANS
4. ALL PROPERTY LINES ARE 1/4" INCHES SET, UNLESS NOTED	4. ALL PROPERTY LINES ARE 1/4" INCHES SET, UNLESS NOTED

GENERAL NOTES

- ALL NEW LOTS TO HAVE INTERNAL ACCESS ONLY.
- PUBLIC WATER IS AVAILABLE ALONG ABNER CREEK ROAD PROVIDED BY GREER CPW.
- SANITARY SEWER IS AVAILABLE ALONG WEST PROPERTY BOUNDARY AND WILL BE PROVIDED BY GREER CPW.
- EXISTING UTILITIES SHOWN ARE APPROXIMATE LOCATIONS BASED UPON INFORMATION PROVIDED BY UTILITY SERVICES.
- DRAINAGE AND UTILITY EASEMENTS SHALL BE ESTABLISHED ALONG ALL SIDE AND INTERIOR REAR PROPERTY LINES; 10' EASEMENTS SHALL BE ESTABLISHED ALONG EXTERIOR BOUNDARY OF THE SUBDIVISION UNLESS ADJOINING PROPERTY OWNERS HAVE ESTABLISHED EASEMENTS.
- A STORM WATER MANAGEMENT AND SEDIMENT REDUCTION PLAN SHALL BE PREPARED FOR THIS PROPERTY AND SHALL BE APPLIED FOR LAND DISTURBING ACTIVITIES. EACH PROPERTY OWNER SHALL COMPLY WITH THIS PLAN UNLESS AN INDIVIDUAL PLAN IS PREPARED AND APPROVED FOR THAT PROPERTY.
- CITY OF GREER SHALL NOT BE RESPONSIBLE FOR THE OWNERSHIP & MAINTENANCE OF STORM WATER MANAGEMENT/QUALITY PONDS OR DEVICES.
- ALL NEW ROADWAYS WITHIN DEVELOPMENT SHALL HAVE A 42' (MIN.) PUBLIC R.O.W.
- SIGHT TRIANGLES SHALL ALLOW FOR UNOBSTRUCTED LINES OF SIGHT. THE PLANTINGS OF TREES, OTHER PLANTINGS, OR



Statement of Intent

Proposed use: Townhome subdivision with up to 120 units.

Density: 5.15 units/acre; includes approx. 12 acres of common area

Setback/Yard:

- 25' Perimeter property lines
- 30' minimum along Abner Creek Rd
- 18' along interior streets

Building materials:

Exterior building materials may consist of Hardie Board, brick, and/or stone. Exterior colors will be a range of earth tones. Exteriors will contain a minimum of two (2) material combinations.

Infrastructure: Roads, stormwater ponds and common area to be maintained by HOA; exterior sidewalks; traffic study required by SCDOT

DOCKET NUMBER:	RZ 20-52
APPLICANT:	Nathan Coponen
ADDRESS:	3700 Brushy Creek Road
PARCEL ID NUMBER:	G003.00-10-018.01
EXISTING ZONING:	C-2, Commercial
REQUEST:	Rezone to R-M2, Multi-Family Residential

RZ 20-52




Current Zoning Map

RZ20-52



Future Land Use Map

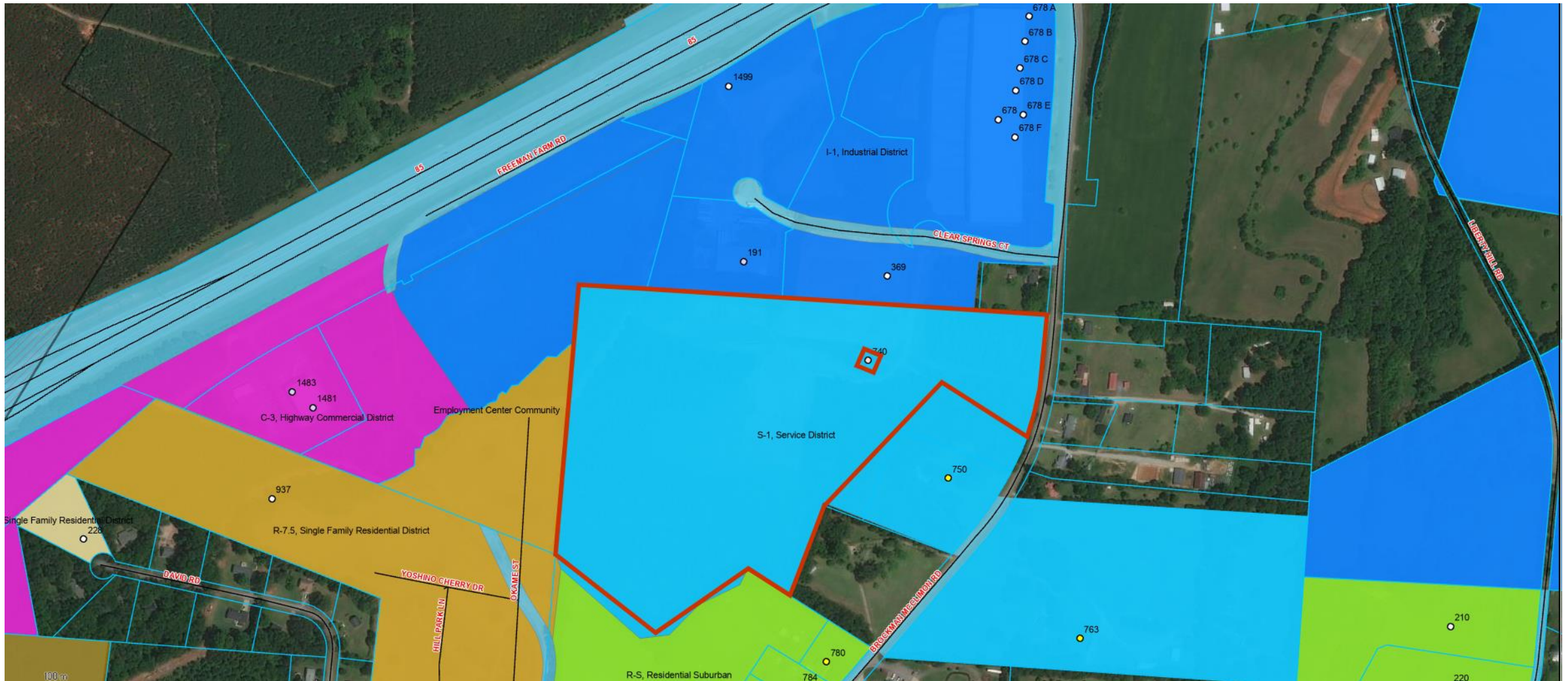
RZ20-52



DOCKET NUMBER:	RZ 20-53
APPLICANT:	Chip Fogleman
ADDRESS:	Brockman Mclimon Road
PARCEL ID NUMBER:	5-28-00-014.11
EXISTING ZONING:	S-1, Service District
REQUEST:	Rezone to I-1, Industrial



RZ 20-53



Current Zoning Map

RZ 20-53



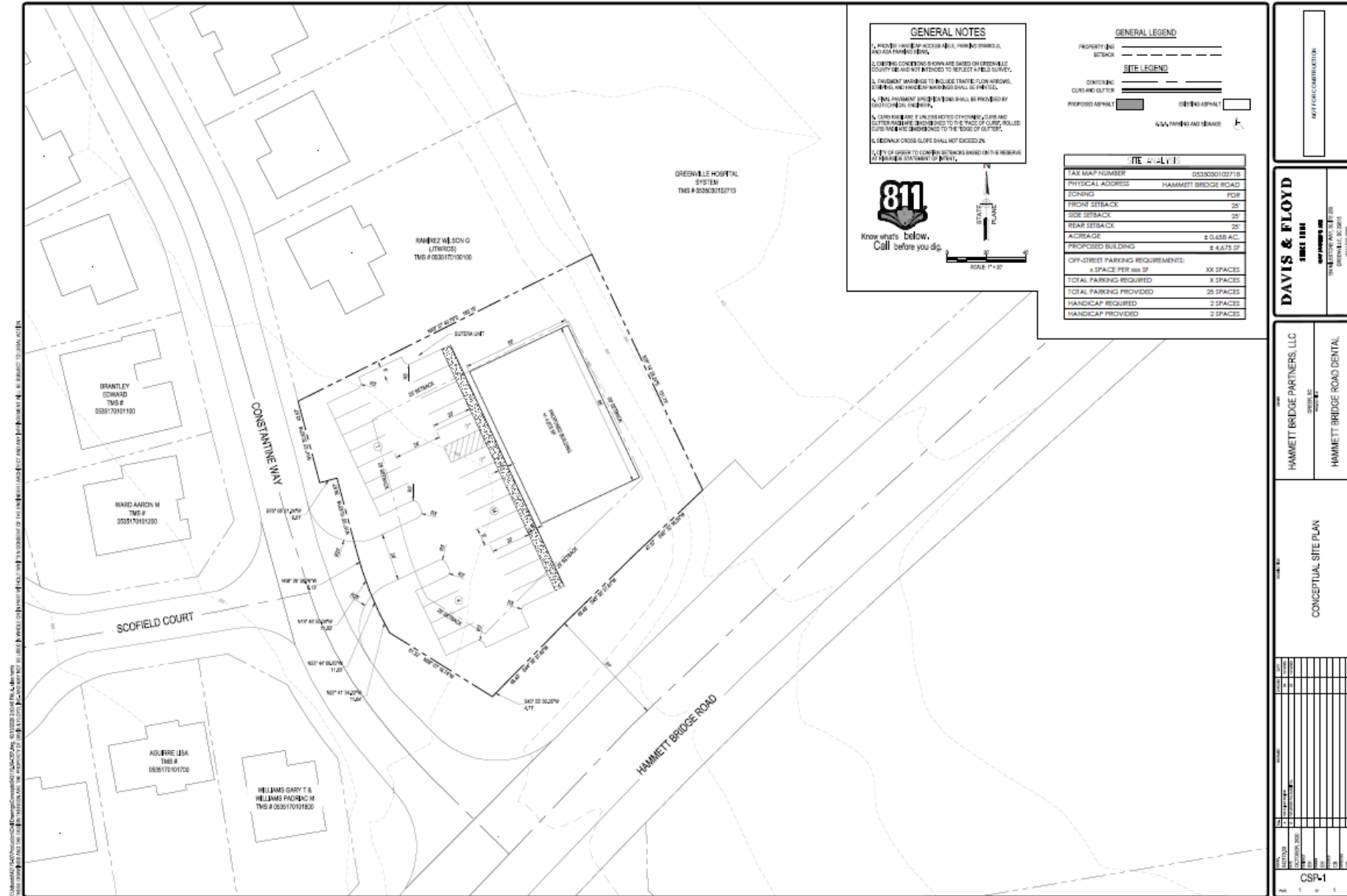
Future Land Use Map

RZ 20-53



DOCKET NUMBER:	FDP 20-18
APPLICANT:	Kavita Borsum
ADDRESS:	Hammet Bridge Road
PARCEL ID NUMBER:	0535030102718
EXISTING ZONING:	PD, Planned Development District
REQUEST:	Final Development Plan approval





Staff Recommendation: Approval

DOCKET NUMBER:

MISC 20-06

REQUEST:

Adopt 2030 Greer Comprehensive Plan



FUTURE LAND USE

Character Areas

Communities

Conservation Subdivision
Suburban Neighborhood
Traditional Neighborhood
Suburban Commercial
Downtown Living
Mixed Employment
Manufacturing & Logistics

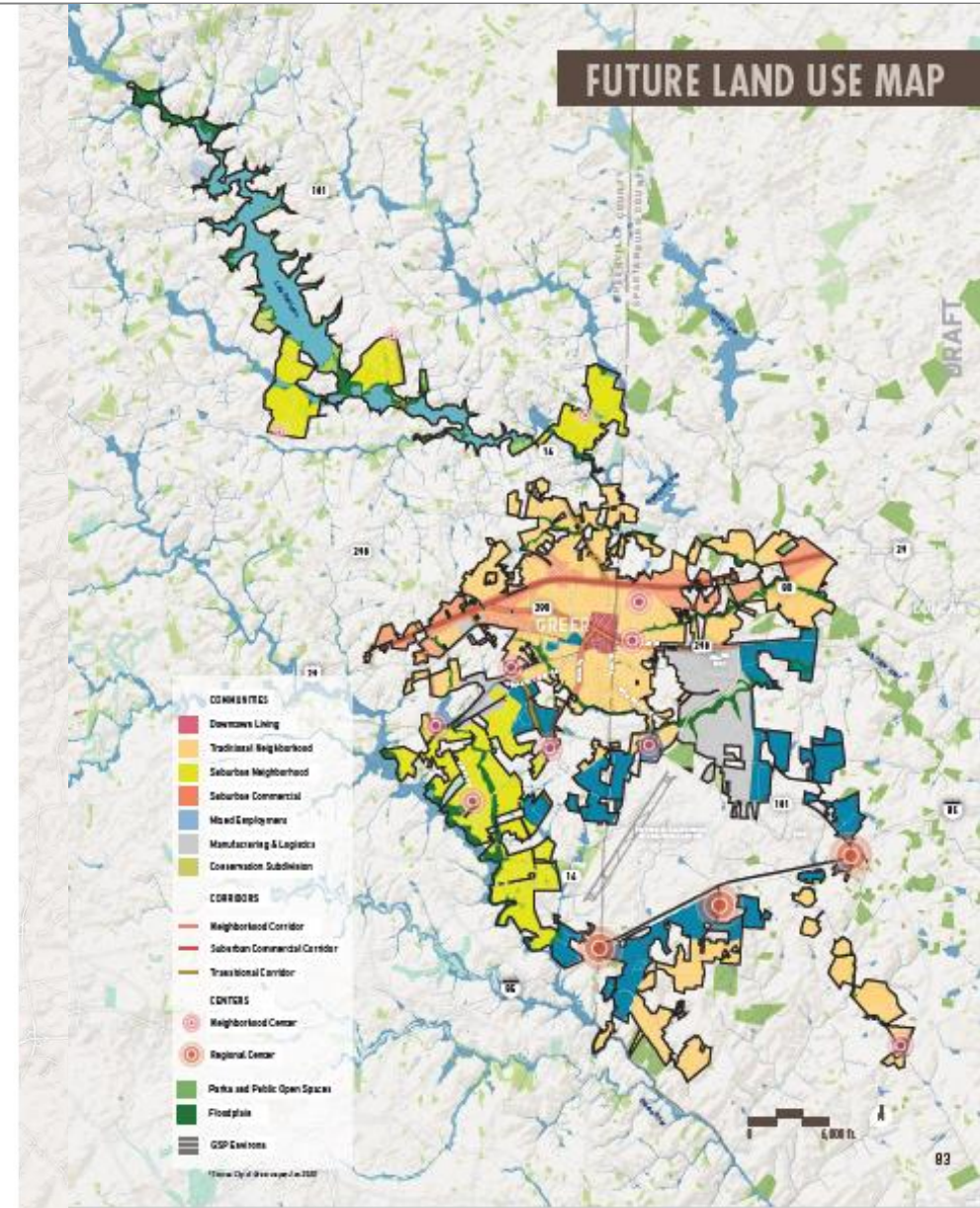
Centers

Neighborhood Center
Regional Center

Corridors

Neighborhood Corridor
Suburban Commercial Corridor
Transitional Corridor

Future Land Use Map



Character Area | Communities

SC

SUBURBAN COMMERCIAL



DL

DOWNTOWN LIVING



ML

MANUFACTURING & LOGISTICS



ME

MIXED EMPLOYMENT



MISC 20-06

Character Area | Corridors

SCC

SUBURBAN COMMERCIAL CORRIDOR



NBC

NEIGHBORHOOD CORRIDOR



TC

TRANSITIONAL CORRIDOR



MISC 20-06

Character Area | Centers

NC

NEIGHBORHOOD CENTER



RC

REGIONAL CENTER



MISC 20-06

POPULATION ELEMENT	
Goal	<i>The City will accommodate and support the needs of a diverse and growing population.</i>
Objective 1	<i>Continue to update growth projections and population demographic analysis</i>
Objective 2	<i>Create areas for compact walkable development to accommodate growth, housing, transportation, and economic development needs.</i>
Objective 3	<i>Engage with the community to build trust and understand the needs of diverse groups.</i>
Objective 4	<i>Support the health, wellness, education, and training of the City's residents and workforce.</i>

ECONOMIC DEVELOPMENT ELEMENT	
Goal	<i>The City will foster an environment that is conducive to job growth, supportive of local businesses, work with its partners to attract and retain target industries and small businesses, while maintaining a strong local tax base.</i>
Objective 1	<i>Continue to guide economic growth in a vibrant downtown with a mixture of employment, commercial, and residential.</i>
Objective 2	<i>Target a diversified employment base capitalizing on regional position and access to global markets.</i>
Objective 3	<i>Create a vibrant, sustainable, and resilient economic climate.</i>

MISC 20-06

NATURAL RESOURCES ELEMENT	
Goal	<i>The City will protect its sensitive environmental resources while using parks, trails, and recreational amenities to define the community as a distinctive place that is connected by green space, welcoming to families, and rich with outdoor activities.</i>
Objective 1	<i>Increase and diversify the tree canopy throughout the City.</i>
Objective 2	<i>Protect native wildlife and natural resources with a clear focus on improving soil, habitat, water, and air quality.</i>
Objective 3	<i>Implement strategies for responsible land development and access to parks and recreation for the growing population.</i>
Objective 4	<i>Implement strategies for responsible land development.</i>
Objective 5	<i>Develop strategies to improve renewable resources and energy efficiency.</i>

CULTURAL RESOURCES ELEMENT	
Goal	<i>The City will celebrate and preserve its rich history and provide opportunities to engage in enriching arts and cultural activities that continue to deepen ties to the community.</i>
Objective 1	<i>Promote cultural tourism and community events in Downtown.</i>
Objective 2	<i>Support and enhance historic resources and distinctive community character throughout the city.</i>
Objective 3	<i>Celebrate Greer's mix of cultures and arts with the community.</i>

COMMUNITY FACILITIES ELEMENT	
Goal	<i>The City will work with its partners to provide efficient, effective public services that are coordinated, equitable, sustainable, and align with the City's growth strategy set by the Comprehensive Plan.</i>
Objective 1	<i>Continue to provide and maintain quality services within the City of Greer.</i>
Objective 2	<i>Plan for growth and the additional resources necessary to serve a growing population and workforce.</i>
Objective 3	<i>Improve access to recreational opportunities.</i>

HOUSING ELEMENT	
Goal	<i>The City will continue to encourage and promote a diversified housing stock to meet the needs of people of all ages, incomes, and abilities to allow residents to age in place.</i>
Objective 1	<i>Provide for a diversity of housing types and choices.</i>
Objective 2	<i>Promote development of housing that is accessible to a variety of income levels.</i>
Objective 3	<i>Provide tools that encourage a variety of housing developments.</i>

LAND USE ELEMENT	
Goal	<i>The City will continue to take clear actions to promote the prosperous and balanced development of Greer that meets the goals and objectives of this plan.</i>
Objective 1	<i>Make steady progress toward achieving the desired development pattern highlighted on the Future Land Use Map.</i>
Objective 2	<i>Balance land uses and growth to ensure an appropriate mix of uses to support a dynamic and livable city and the services residents and businesses expect.</i>
Objective 3	<i>Update and modernize the city's policies and codes to advance this plan.</i>

TRANSPORTATION ELEMENT	
Goal	<i>The City will develop strategic partnerships and make targeted investments into its transportation system to meet the needs of its residents, employers, and visitors.</i>
Objective 1	<i>In coordination with the future land use plan, develop a transportation system that provides mobility options and a high level of service throughout the city.</i>
Objective 2	<i>Improve transportation/mobility interconnectivity throughout Greer.</i>
Objective 3	<i>Enhance the aesthetics and appeal of the city's transportation corridors, creating an attractive, defining character.</i>
Objective 4	<i>Support economic development and community reinvestment in downtown, job centers, and identified corridors with appropriate transportation investments.</i>
Objective 5	<i>Improve operations, safety, and function for motorists, pedestrians, bicyclists and the neighborhoods/districts they travel through.</i>
Objective 6	<i>Explore additional funding mechanisms to support needed transportation infrastructure maintenance and improvements.</i>

PRIORITY INVESTMENTS ELEMENT	
Goal	<i>The City will continue to cultivate strong partnerships to ensure coordinated investment in major infrastructure and facility projects.</i>
Objective 1	<i>Identify, plan for, and prioritize long range public infrastructure and capital facilities needs.</i>
Objective 2	<i>Collaborate and partner with other local governments and relevant agencies to meet public infrastructure and facilities needs.</i>
Objective 3	<i>Explore and evaluate alternative methods of revenue and leverage existing funds to meet public infrastructure and facilities needs.</i>

Planning Commission City of Greer

November 23, 2020

Public Hearing



Category Number: IV.
Item Number: A.



AGENDA
GREER PLANNING COMMISSION
11/23/2020

Old Business

ATTACHMENTS:

Description	Upload Date	Type
❏ Old Business	11/17/2020	Cover Memo

Planning Commission City of Greer

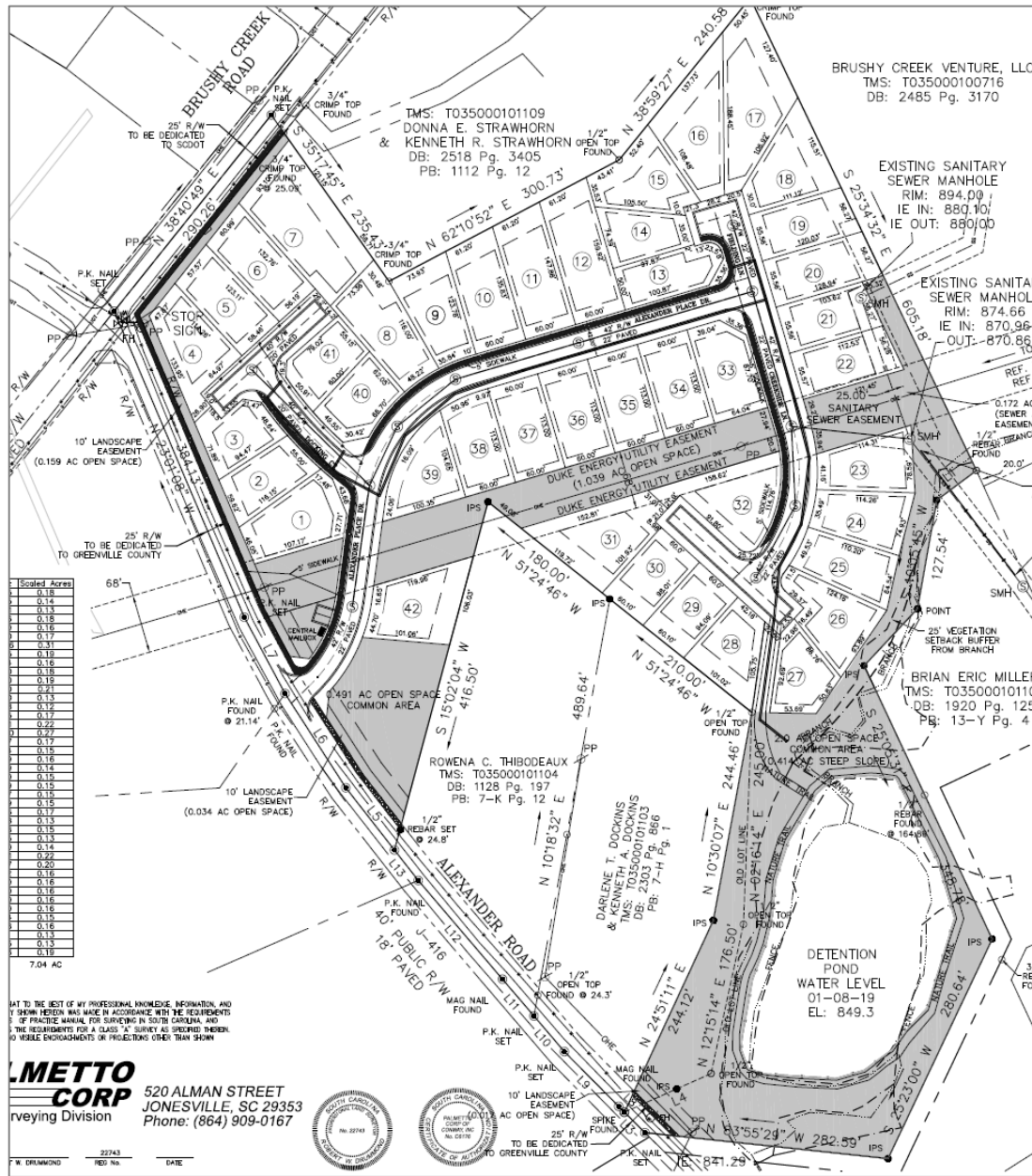
Old Business

November 23, 2020



DOCKET NUMBER:	PP 20-11
APPLICANT:	New South Landservices, LLC
ADDRESS:	3006 Brushy Creek Rd
PARCEL ID NUMBER:	T035000101100
EXISTING ZONING:	R-15, Residential District
REQUEST:	Preliminary Plat approval





DENSITY TABLE

GROSS ACRES: 14.53 ACRES

PERMITTED DENSITY: 2.9 UNITS/ACRE

REQUIRED OPEN SPACE: 3.63 ACRE

OPEN SPACE PROVIDED: 3.838 ACRE

DEVELOPABLE OPEN SPACE: 2.25 ACRES

NON-DEVELOPABLE OPEN SPACE: 1.588 ACRES

TOTAL UNITS: 42 UNITS (14.53*2.9 UNITS/ACRE)

Category Number: IV.
Item Number: B.

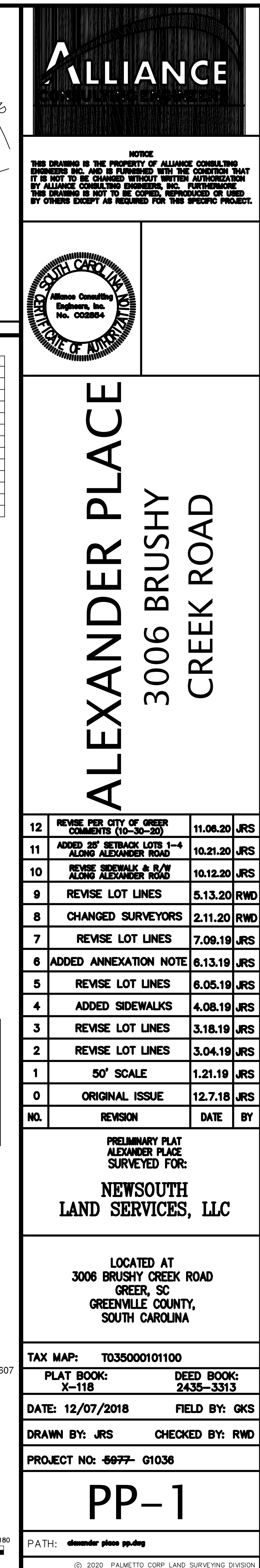
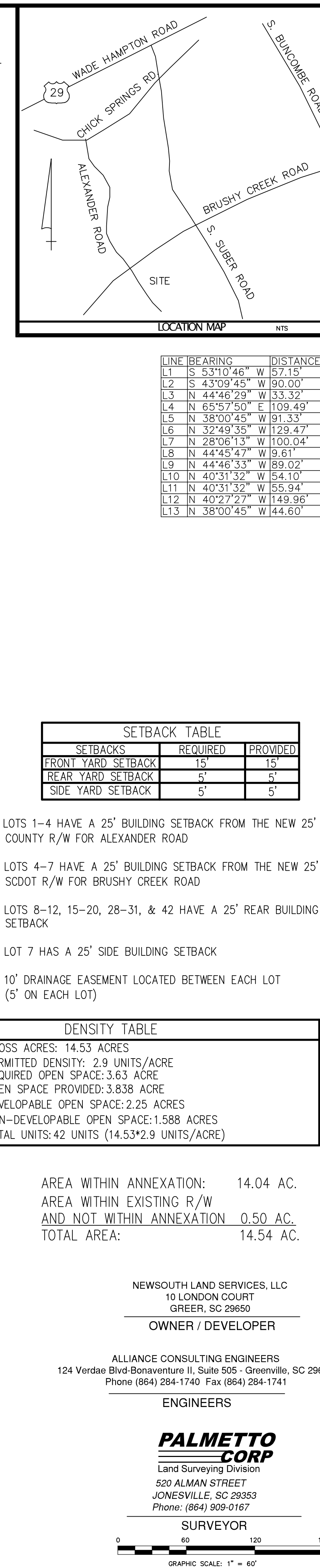


AGENDA
GREER PLANNING COMMISSION
11/23/2020

PP 20-11

ATTACHMENTS:

Description	Upload Date	Type
❏ Preliminary Plat	11/16/2020	Cover Memo



Category Number: V.
Item Number: C.



AGENDA
GREER PLANNING COMMISSION
11/23/2020

PAC Comments

ATTACHMENTS:

Description	Upload Date	Type
▣ RZ 20-51	11/16/2020	Cover Memo
▣ FDP 20-18	11/16/2020	Cover Memo



301 McCall Street
Greer, SC 29650
(864) 848-5500
info@greercpw.com

Commissioners
Jeffery M. Howell - Chairman
Perry J. Williams
Eugene G. Gibson

Michael Richard, P.E.
General Manager

Subdivision 2020-

PROJECT NAME: Abner Creek Road Townhomes

ADDRESS: 531 and 551 Abner Creek Road

ELECTRIC DEPARTMENT COMMENTS

1. Please review the attached Greer CPW Extension Policy (dated September 23, 2019). Page 19 provides details for electric service extensions.
2. To facilitate design and layout of the electrical distribution system, please send a DWG file for the project to david.mabry@greercpw.com. DWG file requirements are listed on Page 4 of the Extension Policy.
3. Provide the following information, either on the file or sent separately:
 - Square footage of homes and note if service will be larger than 200 amp
 - Indicate which side of entrance power will be needed (if any) for entrance signs or irrigation meters.
4. Greer CPW will provide road crossing conduit locations once we receive all information and have completed design. Developer's contractor will be responsible for furnishing and installing the road crossing conduits.
5. Greer CPW no longer provides lights for private parking lots or for developments with private roads. Developer is responsible for the design and layout of these lights. CPW will provide power at appropriate meter locations; developer's contractor will run power from the meter locations to the applicable lights.

Contacts:

David Mabry, Electrical Distribution Designer (864) 449-2533

James Crum, Construction Supervisor (864) 449-0652

Tony Farr, Electric Dept Manager (864) 968-3233

Focusing our Energy on You.

www.greercpw.com



MEMO

To: Planning/Zoning & Applicant

From: Steve Grant, P.E.

Subject: PAC comments – Abner Creek/TH Subd

1. Any retaining walls over 4 feet in height will need to be designed by a professional structural engineer licensed in SC. Submit plans to City Building Official.
 - a. Retaining Wall plans must be approved before grading permits are issued.
 - b. Retaining wall contractor must be properly licensed in SC and must hire a 3rd party inspector during wall construction. These are verified before grading permits are issued.
2. State in Site Data table if retaining walls are proposed Yes/No.
3. Ensure all ADA/Handicapped accessible areas, routes and sidewalks meet all current design standards and details and grades are clearly indicated.
4. Specify public or private roads on plans. Public streets cannot have parking spaces backing into right of way or street.
5. Provide cross sections indicating widths and pavement thicknesses and plan/profile view of centerlines. Include sidewalks in cross-section.
6. Compaction testing plan required.
7. If streets are public, City requires concrete storm drainage pipe in right of way.
8. Add angles between centerlines if other than 90 degrees. 60 degree minimum between intersecting streets.
9. Reverse curves to have a minimum 100 foot tangent between the PT and PC.
10. Fire Marshal will have to approve the way the roads end if not in a cul-de-sac.
11. Encroachment permits are required from SCDOT/County or City. A traffic study and/or a left turn lane into the development may be required.
12. Show available sight distance at proposed new entrance on plans.
13. Provide detailed lot grading plan. 5' Side setbacks between houses required for drainage.
14. Make sure all storm drainage easements are clearly defined and depicted on the plans.
15. If site has areas in the 100 year floodplain. No grading or development in the floodplain. All Finished Floor elevations must be a minimum 3 feet above 100 year flood elevation.

Townhomes- Need a utility plan showing hydrant locations

Abner Creek : A subdivision name and four road names are needed for this development.

From: [Cisson, Jason S.](#)
To: [Planning and Zoning](#)
Subject: October 2020 PAC Meeting: Abner Creek Road Tract
Date: Thursday, October 29, 2020 9:47:54 AM

Dear Planning and Zoning:

We have reviewed the proposed development to be located off Abner Creek Road (S-23-63). Based on the information available at this time, we have the following comments. SCDOT reserves the right to review or comment in the future should the plan be revised or additional information is discovered that would potentially impact SCDOT right-of-way. Let me know if you have any questions. Thanks.

1. Due to the geometry of the road, SCDOT has sight distance concerns with the proposed access. Can the sight distance be obtained? If so, do the sight lines remain the R/W? If not, sight line easements would need to be obtained from any parcel in which the sight line cross through outside the R/W. The plan does not provide the R/W information to confirm the 66' R/W shown.
2. A traffic impact study will be required for this development. Contact District 3 Traffic Engineering for the scope prior to completing TIS. If the lots will be recorded in phases, the TIS should be completed with the proposed phasing to help determine when warrants are met. If the TIS does not include phasing, final plats may not be allowed to be recorded until improvements (if warranted) have been completed. If warranted, can the turn lane be constructed? If warranted, a turn lane would increase the minimum sight distance required for the proposed access.
3. SCDOT does not recommend approval at this time until the sight distance is confirmed and the TIS reviewed.

Jason S. Cisson, MBA

Assistant District Permit Engineer

SCDOT-District 3

252 S. Pleasantburg Drive

Greenville, South Carolina 29607

T: (864) 241-1010 Ext. 6038

F: (864) 241-1115

Email: cissonjs@scdot.org



Safety 1st – Live By It!

Let 'em Work, Let 'em Live!

Ashley Kaade

From: Smith, Richard <rsmith@spartanburgcounty.org>
Sent: Monday, October 19, 2020 8:56 AM
To: Ashley Kaade
Cc: Gonzales, Azriel; Gunderson, Andrew
Subject: Declined: City of Greer Planning Advisory Committee (PAC)

Good Morning Ashley-

The Engineering/Stormwater Department does not have any comments on this project. It appears that this site will take access off of an SCDOT maintained road. It also appears that the stormwater will discharge into a creek that is inside the City Limits of Greer and the first point of restriction is under the SCDOT maintained road. Please let me know if you have any questions.

Thanks

Richard D. Smith

Development Coordinator

Spartanburg County Engineering Division

9039 Fairforest Road

Spartanburg, South Carolina 29301

Office: 864.595.5350

rsmith@spartanburgcounty.org

www.spartanburgcounty.org



10/29/2020

Townhome Community Design Review District (DRD) – Abner Creek Road

Tax map: 9-07-00-035.02, 9-07-00-035.01

Comments from Robert Roux, PE, CFM

- 1) Provide culvert capacity calculations for the proposed stream crossing.
- 2) Maintenance/car wash will need to discharge into the sewer.
- 3) Stormwater ponds will need to discharge directly into the creek; cannot create a new point discharge on the neighboring properties.
- 4) Ensure cluster mailboxes are on an ADA accessible path.
- 5) Runoff from dog park will need to drain to sewer, detention basin, or be treated in some form before draining to creek.
- 6) Use Spartanburg SW rainfall depths from the DHEC BMP Handbook.
- 7) Site plan review must be applied for and paid through eTrakit (<https://greeretrakit.cityofgreer.org/etrakit/>) as a Site Development Project – Commercial subtype. All plan submittals must be done through eTrakit. Contact me if you need assistance. I do not need hard copies of plans or SWPPP.
- 8) All retaining walls must be permitted regardless of height. The wall permit must be issued before a City of Greer Grading Permit can be issued. Retaining walls that are 4 feet in height or greater require engineered plans and must be reviewed/approved by the City Building Official. Refer to the [Retaining Wall Checklist](#) on the City of Greer website.
- 9) Refer to the standard Stormwater PAC comments, let me know if you have any questions or need clarification.



301 McCall Street
Greer, SC 29650
(864) 848-5500
info@greercpw.com

Commissioners
Jeffery M. Howell - Chairman
Perry J. Williams
Eugene G. Gibson

Michael Richard, P.E.
General Manager

Subdivision 2020-

PROJECT NAME: Abner Creek Road Townhomes

ADDRESS: 531 and 551 Abner Creek Road

ELECTRIC DEPARTMENT COMMENTS

1. Please review the attached Greer CPW Extension Policy (dated September 23, 2019). Page 19 provides details for electric service extensions.
2. To facilitate design and layout of the electrical distribution system, please send a DWG file for the project to david.mabry@greercpw.com. DWG file requirements are listed on Page 4 of the Extension Policy.
3. Provide the following information, either on the file or sent separately:
 - Square footage of homes and note if service will be larger than 200 amp
 - Indicate which side of entrance power will be needed (if any) for entrance signs or irrigation meters.
4. Greer CPW will provide road crossing conduit locations once we receive all information and have completed design. Developer's contractor will be responsible for furnishing and installing the road crossing conduits.
5. Greer CPW no longer provides lights for private parking lots or for developments with private roads. Developer is responsible for the design and layout of these lights. CPW will provide power at appropriate meter locations; developer's contractor will run power from the meter locations to the applicable lights.

Contacts:

David Mabry, Electrical Distribution Designer (864) 449-2533

James Crum, Construction Supervisor (864) 449-0652

Tony Farr, Electric Dept Manager (864) 968-3233

Focusing our Energy on You.

www.greercpw.com



MEMO

To: Planning/Zoning & Applicant

From: Steve Grant, P.E.

Subject: PAC comments – Abner Creek/TH Subd

1. Any retaining walls over 4 feet in height will need to be designed by a professional structural engineer licensed in SC. Submit plans to City Building Official.
 - a. Retaining Wall plans must be approved before grading permits are issued.
 - b. Retaining wall contractor must be properly licensed in SC and must hire a 3rd party inspector during wall construction. These are verified before grading permits are issued.
2. State in Site Data table if retaining walls are proposed Yes/No.
3. Ensure all ADA/Handicapped accessible areas, routes and sidewalks meet all current design standards and details and grades are clearly indicated.
4. Specify public or private roads on plans. Public streets cannot have parking spaces backing into right of way or street.
5. Provide cross sections indicating widths and pavement thicknesses and plan/profile view of centerlines. Include sidewalks in cross-section.
6. Compaction testing plan required.
7. If streets are public, City requires concrete storm drainage pipe in right of way.
8. Add angles between centerlines if other than 90 degrees. 60 degree minimum between intersecting streets.
9. Reverse curves to have a minimum 100 foot tangent between the PT and PC.
10. Fire Marshal will have to approve the way the roads end if not in a cul-de-sac.
11. Encroachment permits are required from SCDOT/County or City. A traffic study and/or a left turn lane into the development may be required.
12. Show available sight distance at proposed new entrance on plans.
13. Provide detailed lot grading plan. 5' Side setbacks between houses required for drainage.
14. Make sure all storm drainage easements are clearly defined and depicted on the plans.
15. If site has areas in the 100 year floodplain. No grading or development in the floodplain. All Finished Floor elevations must be a minimum 3 feet above 100 year flood elevation.

Townhomes- Need a utility plan showing hydrant locations

Abner Creek : A subdivision name and four road names are needed for this development.

From: [Cisson, Jason S.](#)
To: [Planning and Zoning](#)
Subject: October 2020 PAC Meeting: Abner Creek Road Tract
Date: Thursday, October 29, 2020 9:47:54 AM

Dear Planning and Zoning:

We have reviewed the proposed development to be located off Abner Creek Road (S-23-63). Based on the information available at this time, we have the following comments. SCDOT reserves the right to review or comment in the future should the plan be revised or additional information is discovered that would potentially impact SCDOT right-of-way. Let me know if you have any questions. Thanks.

1. Due to the geometry of the road, SCDOT has sight distance concerns with the proposed access. Can the sight distance be obtained? If so, do the sight lines remain the R/W? If not, sight line easements would need to be obtained from any parcel in which the sight line cross through outside the R/W. The plan does not provide the R/W information to confirm the 66' R/W shown.
2. A traffic impact study will be required for this development. Contact District 3 Traffic Engineering for the scope prior to completing TIS. If the lots will be recorded in phases, the TIS should be completed with the proposed phasing to help determine when warrants are met. If the TIS does not included phasing, final plats may not be allowed to be recorded until improvements (if warranted) have been completed. If warranted, can the turn lane be constructed? If warranted, a turn lane would increase the minimum sight distance required for the proposed access.
3. SCDOT does not recommend approval at this time until the sight distance is confirmed and the TIS reviewed.

Jason S. Cisson, MBA

Assistant District Permit Engineer

SCDOT-District 3

252 S. Pleasantburg Drive

Greenville, South Carolina 29607

T: (864) 241-1010 Ext. 6038

F: (864) 241-1115

Email: cissonjs@scdot.org



Safety 1st – Live By It!

Let 'em Work, Let 'em Live!

Ashley Kaade

From: Smith, Richard <rsmith@spartanburgcounty.org>
Sent: Monday, October 19, 2020 8:56 AM
To: Ashley Kaade
Cc: Gonzales, Azriel; Gunderson, Andrew
Subject: Declined: City of Greer Planning Advisory Committee (PAC)

Good Morning Ashley-

The Engineering/Stormwater Department does not have any comments on this project. It appears that this site will take access off of an SCDOT maintained road. It also appears that the stormwater will discharge into a creek that is inside the City Limits of Greer and the first point of restriction is under the SCDOT maintained road. Please let me know if you have any questions.

Thanks

Richard D. Smith

Development Coordinator

Spartanburg County Engineering Division

9039 Fairforest Road

Spartanburg, South Carolina 29301

Office: 864.595.5350

rsmith@spartanburgcounty.org

www.spartanburgcounty.org



10/29/2020

Townhome Community Design Review District (DRD) – Abner Creek Road

Tax map: 9-07-00-035.02, 9-07-00-035.01

Comments from Robert Roux, PE, CFM

- 1) Provide culvert capacity calculations for the proposed stream crossing.
- 2) Maintenance/car wash will need to discharge into the sewer.
- 3) Stormwater ponds will need to discharge directly into the creek; cannot create a new point discharge on the neighboring properties.
- 4) Ensure cluster mailboxes are on an ADA accessible path.
- 5) Runoff from dog park will need to drain to sewer, detention basin, or be treated in some form before draining to creek.
- 6) Use Spartanburg SW rainfall depths from the DHEC BMP Handbook.
- 7) Site plan review must be applied for and paid through eTrakit (<https://greeretrakit.cityofgreer.org/etrakit/>) as a Site Development Project – Commercial subtype. All plan submittals must be done through eTrakit. Contact me if you need assistance. I do not need hard copies of plans or SWPPP.
- 8) All retaining walls must be permitted regardless of height. The wall permit must be issued before a City of Greer Grading Permit can be issued. Retaining walls that are 4 feet in height or greater require engineered plans and must be reviewed/approved by the City Building Official. Refer to the [Retaining Wall Checklist](#) on the City of Greer website.
- 9) Refer to the standard Stormwater PAC comments, let me know if you have any questions or need clarification.

Category Number: V.
Item Number: D.



AGENDA
GREER PLANNING COMMISSION
11/23/2020

AN 20-96

ATTACHMENTS:

Description	Upload Date	Type
<input type="checkbox"/> Petition	11/16/2020	Cover Memo
<input type="checkbox"/> Survey	11/16/2020	Cover Memo
<input type="checkbox"/> Deed	11/16/2020	Cover Memo



Petition for Annexation

The persons whose signatures appear below are freeholders owning real property in an area, which is contiguous to the City of Greer and which, is proposed to be annexed into the City. The freeholder(s) of property located on or at 255 Sheffield Rd. Greer, SC 29651 more particularly described on the deed (or legal description) attached hereto marked as Exhibit A; the plat attached hereto marked as Exhibit B; Tax Parcel Map with Number T018-02-01-170.00 attached hereto marked as Exhibit C containing approximately .51 acres; identify that area more particularly. That highlighted or marked portion is incorporated by reference as a description of the area. By their signatures, the freeholders petition the City Council to annex the entire area.

This petition is submitted under the provisions of S.C. Code §5-3-150(3), authorizing the City Council to annex an area when presented with a petition signed by **one hundred (100%) percent** of the freeholders owning **one hundred (100%) percent** of the assessed value of real property in an area proposed to be annexed. This petition and all signatures thereto shall be open for public inspection on demand at the City Hall, located at the address set forth above. If the petition is still in circulation for signatures, or otherwise not available, at the time demand is made, then it shall be made available as soon thereafter as reasonably practical. Any person who seeks to challenge the annexation, and who has standing to do so, should act in accord with the requirements of Chapter 3 of Title 5 of the South Carolina Code.

DATE OF PETITION: This petition is dated this 22nd day of September, 2020 before the first signature below is attached. By law, all necessary signatures must be completed within six (6) months of the identified date; but this petition shall be deemed complete if the requisite number of signatures is acquired sooner.

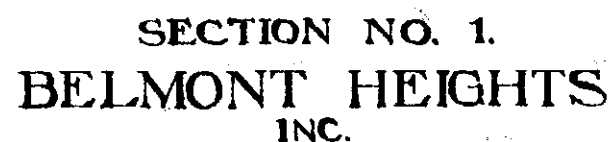
The applicant hereby requests that the property described be zoned to R-20- Single Family

Pursuant to Section 6-29-1145 of the South Carolina Code of Laws, is this tract or parcel restricted by any recorded covenant or restriction that is contrary to, conflicts with, or prohibits the activity described?

☐ Yes ☒ No

Print Name: Kevin A. Duncan
Signature: [Signature]
Address: 255 Sheffield Rd. Greer, SC 29651
Witness: [Signature]
Date: 09/22/20
Phone number: 864-430-4082
Email: kduncan@ecountybank.com

Print Name: Allison Duncan
Signature: [Signature]
Address: 255 Sheffield Rd Greer, SC 29651
Witness: [Signature]
Date: 09/22/20
Phone number: 864-616-7059
Email: allisonduncan82@gmail.com



Scale 1"=100' June 1960

Iron Pins at all Corners
There is a 5ft. Easement along all rear
and side Lot Lines for Utilities and Drainage.

DALTON & NEVES
GREENVILLE, S.C.

AUG 9 1960

4121

FILED
ONEENVILLE CO. S. C.
AUG 9 2 32 PM 1961

334

1217
 0 9 2 1 2 3 4 5 6 7 8 9 10 11 12 13 14 15 16 17 18 19 20 21 22 23 24 25 26 27 28 29 30 31 32 33 34 35 36 37 38 39 40 41 42 43 44 45 46 47 48 49 50 51 52 53 54 55 56 57 58 59 60 61 62 63 64 65 66 67 68 69 70 71 72 73 74 75 76 77 78 79 80 81 82 83 84 85 86 87 88 89 90 91 92 93 94 95 96 97 98 99 100 101 102 103 104 105 106 107 108 109 110 111 112 113 114 115 116 117 118 119 120 121 122 123 124 125 126 127 128 129 130 131 132 133 134 135 136 137 138 139 140 141 142 143 144 145 146 147 148 149 150 151 152 153 154 155 156 157 158 159 160 161 162 163 164 165 166 167 168 169 170 171 172 173 174 175 176 177 178 179 180 181 182 183 184 185 186 187 188 189 190 191 192 193 194 195 196 197 198 199 200 201 202 203 204 205 206 207 208 209 210 211 212 213 214 215 216 217 218 219 220 221 222 223 224 225 226 227 228 229 230 231 232 233 234 235 236 237 238 239 240 241 242 243 244 245 246 247 248 249 250 251 252 253 254 255 256 257 258 259 260 261 262 263 264 265 266 267 268 269 270 271 272 273 274 275 276 277 278 279 280 281 282 283 284 285 286 287 288 289 290 291 292 293 294 295 296 297 298 299 300 301 302 303 304 305 306 307 308 309 310 311 312 313 314 315 316 317 318 319 320 321 322 323 324 325 326 327 328 329 330 331 332 333 334 335 336 337 338 339 340 341 342 343 344 345 346 347 348 349 350 351 352 353 354 355 356 357 358 359 360 361 362 363 364 365 366 367 368 369 370 371 372 373 374 375 376 377 378 379 380 381 382 383 384 385 386 387 388 389 390 391 392 393 394 395 396 397 398 399 400 401 402 403 404 405 406 407 408 409 410 411 412 413 414 415 416 417 418 419 420 421 422 423 424 425 426 427 428 429 430 431 432 433 434 435 436 437 438 439 440 441 442 443 444 445 446 447 448 449 450 451 452 453 454 455 456 457 458 459 460 461 462 463 464 465 466 467 468 469 470 471 472 473 474 475 476 477 478 479 480 481 482 483 484 485 486 487 488 489 490 491 492 493 494 495 496 497 498 499 500 501 502 503 504 505 506 507 508 509 510 511 512 513 514 515 516 517 518 519 520 521 522 523 524 525 526 527 528 529 530 531 532 533 534 535 536 537 538 539 540 541 542 543 544 545 546 547 548 549 550 551 552 553 554 555 556 557 558 559 560 561 562 563 564 565 566 567 568 569 570 571 572 573 574 575 576 577 578 579 580 581 582 583 584 585 586 587 588 589 590 591 592 593 594 595 596 597 598 599 600 601 602 603 604 605 606 607 608 609 610 611 612 613 614 615 616 617 618 619 620 621 622 623 624 625 626 627 628 629 630 631 632 633 634 635 636 637 638 639 640 641 642 643 644 645 646 647 648 649 650 651 652 653 654 655 656 657 658 659 660 661 662 663 664 665 666 667 668 669 670 671 672 673 674 675 676 677 678 679 680 681 682 683 684 685 686 687 688 689 690 691 692 693 694 695 696 697 698 699 700 701 702 703 704 705 706 707 708 709 710 711 712 713 714 715 716 717 718 719 720 721 722 723 724 725 726 727 728 729 730 731 732 733 734 735 736 737 738 739 740 741 742 743 744 745 746 747 748 749 750 751 752 753 754 755 756 757 758 759 760 761 762 763 764 765 766 767 768 769 770 771 772 773 774 775 776 777 778 779 780 781 782 783 784 785 786 787 788 789 790 791 792 793 794 795 796 797 798 799 800 801 802 803 804 805 806 807 808 809 810 811 812 813 814 815 816 817 818 819 820 821 822 823 824 825 826 827 828 829 830 831 832 833 834 835 836 837 838 839 840 841 842 843 844 845 846 847 848 849 850 851 852 853 854 855 856 857 858 859 860 861 862 863 864 865 866 867 868 869 870 871 872 873 874 875 876 877 878 879 880 881 882 883 884 885 886 887 888 889 890 891 892 893 894 895 896 897 898 899 900 901 902 903 904 905 906 907 908 909 910 911 912 913 914 915 916 917 918 919 920 921 922 923 924 925 926 927 928 929 930 931 932 933 934 935 936 937 938 939 940 941 942 943 944 945 946 947 948 949 950 951 952 953 954 955 956 957 958 959 960 961 962 963 964 965 966 967 968 969 970 971 972 973 974 975 976 977 978 979 980 981 982 983 984 985 986 987 988 989 990 991 992 993 994 995 996 997 998 999 1000 1001 1002 1003 1004 1005 1006 1007 1008 1009 1010 1011 1012 1013 1014 1015 1016 1017 1018 1019 1020 1021 1022 1023 1024 1025 1026 1027 1028 1029 1030 1031 1032 1033 1034 1035 1036 103



2019016068

2 Pgs

DEED Book: DE 2560 Page: 2225 - 2226

March 5, 2019 01:51:48 PM Cons: \$265,000.00

Rec: \$10.00 Cnty Tax: \$291.50 State Tax: \$689.00

E-FILED IN GREENVILLE COUNTY, SC

Timothy J. Haney

TITLE TO REAL ESTATE

STATE OF SOUTH CAROLINA

COUNTY OF GREENVILLE

GRANTEES ADDRESS: 255 SHEFFIELD RD. GREER, SC 29651

TMS#: T018-02-01-170.00

KNOW ALL MEN BY THESE PRESENTS, that

CYNTHIA DIGBY WOOD, PERSONAL REPRESENTATIVE FOR THE ESTATE OF BETTY GULLEY DIGBY, in consideration of **Two Hundred Sixty-Five Thousand and No/100ths (\$265,000.00) DOLLARS**, the receipt of which is hereby acknowledged, has granted, bargained, sold, and released, and by these presents does grant, bargain, sell and release unto:

KEVIN A. DUNCAN AND ALLISON F. DUNCAN, as Joint Tenants with Rights of Survivorship and not as Tenants in Common:

All that parcel or lot of land situate, lying and being in the State of South Carolina, County of Greenville, near the City of Greer, on the South Side of Sheffield Road, and being shown and designated as Lot No. 3 on a plat of Belmont Heights Subdivision, recorded in Plat Book QQ, Pages 160 and 161, ROD Office for Greenville County, and having such metes and bounds as shown thereon.

This being the same property conveyed to Betty G. Digby by Deed of Distribution for the Estate of Ronald Edward Digby, Case No. 2016ES2300093, recorded November 21, 2016, in Deed Book 2500 at Page 5216. See also Deed Conveyed to Ronald E Digby and Betty G. Digby by Deed of William T. Worth and Mary Joe Worth, recorded October 3, 1972 in Deed Book 957 at Page 39, Greenville County ROD.

This property is subject to those restrictive Covenants recorded in Deed Book 660 at Page 331, ROD Office for Greenville County.

Tax Map No. T018-02-01-170.00

Together with all and singular the rights, members, hereditaments and appurtenances to said premises belonging or in any wise incident or appertaining to have and to hold all and singular the premises before mentioned unto the grantee (s), and the grantee's (s) heirs or successors and assigns, forever. And, the grantor (s) do (es) hereby bind the grantor(s) and the grantor's (s) heirs or successors, executors and administrators to warrant and forever defend all and singular said premises unto the grantee(s) and the grantee's (s) heirs or successors against every person whomsoever lawfully claiming or to claim the same or any part thereof.

WITNESS the grantor's (s') hand (s) and seal (s) this the 28th day of February, 2019.

SIGNED, sealed and delivered
in the presence of:

Katie Ridgeway
WITNESS

Betty Gulley Digby PR for
CYNTHIA DIGBY WOOD, PERSONAL
REPRESENTATIVE FOR THE
ESTATE OF BETTY GULLEY DIGBY

B. A. Mather
WITNESS

STATE OF SOUTH CAROLINA)
COUNTY OF GREENVILLE)

ACKNOWLEDGEMENT

I, a Notary Public of the County and State aforesaid, certify that the Grantor(s), personally appeared before me this day and acknowledged the execution of the foregoing instrument.

Witness my hand and official stamp this 28th day of February, 2019.

Katie Ridgeway

Notary Public for South Carolina

My commission expires: 2/14/21



[Signature]

Category Number: V.
Item Number: E.



AGENDA
GREER PLANNING COMMISSION
11/23/2020

AN 20-97 - Withdrawn

ATTACHMENTS:

Description	Upload Date	Type
▣ Petition	11/17/2020	Cover Memo



Petition for Annexation

The persons whose signatures appear below are freeholders owning real property in an area, which is contiguous to the City of Greer and which, is proposed to be annexed into the City. The freeholder(s) of property located on or at Old Jones Road & DeYoung Road more particularly described on the deed (or legal description) attached hereto marked as Exhibit A; the plat attached hereto marked as Exhibit B; Tax Parcel Map with Number 5-29-00-068.00 attached hereto marked as Exhibit C containing approximately 16.49 acres; identify that area more particularly. That highlighted or marked portion is incorporated by reference as a description of the area. By their signatures, the freeholders petition the City Council to annex the entire area.

This petition is submitted under the provisions of S.C. Code §5-3-150(3), authorizing the City Council to annex an area when presented with a petition signed by **one hundred (100%) percent** of the freeholders owning **one hundred (100%) percent** of the assessed value of real property in an area proposed to be annexed. This petition and all signatures thereto shall be open for public inspection on demand at the City Hall, located at the address set forth above. If the petition is still in circulation for signatures, or otherwise not available, at the time demand is made, then it shall be made available as soon thereafter as reasonably practical. Any person who seeks to challenge the annexation, and who has standing to do so, should act in accord with the requirements of Chapter 3 of Title 5 of the South Carolina Code.

DATE OF PETITION: This petition is dated this 24 day of September, 2020 before the first signature below is attached. By law, all necessary signatures must be completed within six (6) months of the identified date; but this petition shall be deemed complete if the requisite number of signatures is acquired sooner.

The applicant hereby requests that the property described be zoned to R-15.

Pursuant to Section 6-29-1145 of the South Carolina Code of Laws, is this tract or parcel restricted by any recorded covenant or restriction that is contrary to, conflicts with, or prohibits the activity described?

☐ Yes ☒ No

Print Name: William F. Freeman
Signature: W.F. Freeman
Address: 700 Old Jones Rd.
Witness: William F. Freeman
Date: 9/24/2020
Parcel Address: Old Jones Rd & DeYoung Rd.
Tax Map Number: 5-29-00-068.00

Print Name: _____
Signature: _____
Address: _____
Witness: _____
Date: _____
Parcel Address: _____
Tax Map Number: _____

EXHIBIT A

STATE OF SOUTH CAROLINA)
)
 COUNTY OF SPARTANBURG)
)
 IN THE MATTER OF:)
 SANDRA J. FREEMAN A/K/A)
 SANDRA RUTH J. FREEMAN)
 _____)
 (Decedent))

IN THE PROBATE COURT

CORRECTIVE DEED OF DISTRIBUTION
(Real Property Only)
NOT A WARRANTY DEED

CASE NUMBER: 2013ES4201818

County where property is located If not above County: _____

The undersigned states as follows:

Decedent died on October 31, 2013 and probate of the Estate is being administered in the Probate Court for Spartanburg County, South Carolina, in File # 2013ES4201818.

I was appointed Personal Representative on December 4, 2013. Decedent owned real property described as follows:

Tax Map Numbers: 5-36-12-034.01; 5-37-00-207.00; 5-29-00-067.06; 5-29-00-067.00; 5-29-00-068.00; 5-36-00-193.00; 5-29-00-067.09; 5-37-00-208.00; and 5-29-00-067.01..

Legal Description:

PLEASE SEE ATTACHED EXHIBIT A.

This transfer is made pursuant to:

- ☒ Decedent's Will
- ☐ Intestacy Statute: SCPC 62-2-103
- ☐ Private Family Agreement: SCPC 62-3-912
- ☐ Disclaimer by: _____
- ☐ Probate Court Order issued on _____
- ☐ Other: _____

DEE-2015-24038



DEE BK 109-E PG 35-39

Recorded 5 Pages on 06/05/2015 10:44:56 AM

Recording Fee: \$11.00

Office of REGISTER OF DEEDS, SPARTANBURG, S.C.
 Dorothy Earle, Register Of Deeds

In accordance with the laws of the State of South Carolina, the Personal Representative does hereby release all of the Personal Representative's right, title and interest, including statutory and/or testamentary powers, over the real property described real property to the beneficiaries named below:

Name: William E. Freeman
 Address: 700 Old Jones Road
Greer, SC 29651

Name: _____
 Address: _____

Name: _____
 Address: _____

Name: _____
 Address: _____

☐ An additional sheet is attached for names of additional beneficiaries (check, if applicable)

IN WITNESS WHEREOF the undersigned, as Personal Representative of the above Estate, has executed this Deed of Distribution, on this 5 day of June, 2015.

SIGNED, SEALED AND DELIVERED
 IN THE PRESENCE OF:

Witness: [Signature]
 Print Name: Ronald Bruce

Witness: [Signature]
 Print Name: Sam Bruce

Estate of: Sandra J. Freeman
 Signature of Personal
 Representative: [Signature]
 Print Name: William E. Freeman

STATE OF SOUTH CAROLINA)
 COUNTY OF GREENVILLE)

ACKNOWLEDGMENT

I, Ronald G. Bruce Notary Public, a notary for the State of South Carolina do hereby certify that
William E. Freeman, as Personal Representative of
 the Estate of Sandra Freeman, personally appeared before me
 this day and acknowledged the due execution of the foregoing Deed of Distribution

Witness my hand and seal this the 5 day of June, 2015.

[Signature] (SEAL)
 (Signature of Notary Public)
 Commission
 (Print name of Notary Public)
 Notary Public for State of
 My Commission Expires 03/25/2024
 SOUTH CAROLINA

Note: It is recommended that an attorney prepare this document and determine if a title examination is necessary.

Exhibit A

ALL that certain piece, parcel or lot of land, situate, lying and being in the County of Spartanburg County, State of South Carolina, Reidville Township, in the Town of Reidville, lying on the south side of Main Street, and on the north side of an unopened street, and being known and designated as Lot 24 on plat of the Town of Reidville, said plat being recorded in the RMC Office for Spartanburg County, reference to said plat being hereby made for a complete metes and bounds description thereof.

BEGINNING on an iron pin on the south margin of Main Street, and being the joint corner of Lot No. 23, and runs thence with the common line of Lot Nos. 23 and 24, S.6-00 W. 423.7 feet to an iron pin on the northern margin of an unopened street; thence with the north margin of said unopened street, S. 84-00 E. 154.5 feet to an iron pin; thence N. 6-00 E. 423.7 feet to an iron pin on the south margin of Main Street; thence with the south margin of Main Street, N. 84-00 W. 154.5 feet to the beginning corner, containing one and one-half (1-1/2) acres, or less.

TMS No: 5-36-12-034.01

Being the same property conveyed to Sandra R. Freeman by deed of Estate of A. Allen Leonard and Marion J. Leonard dated February 13, 2006, and recorded February 21, 2006, in the ROD office for Spartanburg County in Deed Book 85C at Page 77b.

ALSO:

ALL that certain piece, parcel or lot of land, with improvements thereon, or to be constructed thereon, lying, situate and being in the State of South Carolina, County of Spartanburg, being shown and designated at Lot No. 273, Sweetwater Hills Subdivision, Phase I, upon a plat prepared by Neil R. Phillips, PLS, dated October 31, 1997, and recorded in Plat Book 140 at Page 19, in the ROD Office for Spartanburg County.

TMS No: 5-37-00-207.00

Being the same property conveyed to Sandra R. Freeman by deed of GSP Construction, LLC dated May 27, 2010 and recorded June 1, 2010 in the ROD for Spartanburg County in Deed book 96H at Page 119.

ALSO:

ALL that certain piece, parcel or tract of land in the State of South Carolina, County of Spartanburg, located approximately three miles south of Greer on the eastern side of Jones Road and containing 0.73 acres, reference being made to plat entitled "Property of Collins Brothers and Williams" recorded in Plat Book 76, Pages 764-766, RMC Office for Spartanburg County.

TMS No: 5-29-00-067.06

Being a portion of that same property conveyed to Sandra R. Freeman by deed of Hoyt K. Collins, Norbert L. Collins, Zeddie L. Collins, Larry W. Collins, and John K. Williams dated January 1, 1986, and recorded August 29, 1986, in the ROD for Spartanburg County in Deed book 52N at Page 513.

ALSO:

ALL that certain piece, parcel or tract of land in the State of South Carolina, County of Spartanburg, located approximately three miles south of Greer on the southern side of Frontage Road for Interstate 85 northbound, containing 15.65 acres, more or less, as shown on survey for David R. Meeks, dated March 19, 1980, made by James V. Gregory, R.L.S., to be recorded and to which reference is made for more particular description.

TMS No.: 5-29-00-067.00

Being the same property conveyed to Sandra R. Freeman by deed of Hoyt K. Collins, Norbert L. Collins, Zeddie L. Collins, Larry W. Collins, and John K. Williams dated November 24, 1986 and recorded January 26, 1986 in the ROD for Spartanburg County in Deed book 52Y at Page 029.

ALSO:

ALL that piece, parcel or tract of land lying and being about five miles south of Greer, South Carolina, in the County of Spartanburg, Sate of South Carolina, containing 16.37 acres, more or less, and shown on a plat made for J. Paul Hendrix by T. Craig Keith, Reg Lic. Sur., dated August 31, 1981, and recorded in Plat Book 86 at Page 998, RMC Office for Spartanburg County. For a more particular description, reference is directed to the aforesaid plat.

TMS No.: 5-29-00-068.00

Being the same property conveyed to Sandra R. Freeman by deed of William R. Freeman dated October 25, 1993 and recorded December 29, 1993 in the ROD for Spartanburg County in Deed book 60W at Page 413.

ALSO:

ALL that certain piece, parcel or lot of land, with improvements thereon or to be constructed thereon, situate, lying and being shown in the State of South Carolina, County of Spartanburg, near the Town of Reidville, being shown and designated as Lot No. 16 on a plat of Summer Grove, Phase II, prepared by Jeffery M. Wallace, PLS, recorded in the RMC Office for Spartanburg County, SC, in Plat Book 149 at Page 900, on March 20, 2001, with reference to said plat for a more complete description by metes and bounds.

TMS No.: 5-36-00-193.00

Being the same property conveyed to Sandra R. Freeman by deed of GSP Construction, LLC dated June 28, 2010 and recorded July 1, 2010 in the ROD for Spartanburg County in Deed book 96N at Page 030.

ALSO:

ALL that certain piece, parcel or tract of land in the State of South Carolina, County of Spartanburg, located approximately three miles south of Greer on the eastern side of Jones Road and containing 9.32 acres, reference being made to plat entitled "Property of Collins Brothers and Williams" recorded in Plat Book 76, Pages 764-766, RMC Office for Spartanburg County.

TMS No: 5-29-00-067.09

Being a portion of that same property conveyed to Sandra R. Freeman by deed of Hoyt K. Collins, Norbert L. Collins, Zeddie L. Collins, Larry W. Collins, and John K. Williams dated January 1, 1986, and recorded August 29, 1986, in the ROD for Spartanburg County in Deed book 52N at Page 513.

ALSO:

ALL that piece, parcel, or lot of land with improvements thereon, or to be constructed thereon, lying situate, and being in the State of South Carolina, County of Spartanburg, being shown and designated as Lot No. 274, Sweetwater Hills Subdivision, Phase I, upon a plat prepared by Neil R. Phillips, PLS, dated October 31, 1997, and recorded in Plat Book 140 at Page 19, ROD Office for Spartanburg County, South Carolina

TMS No.: 5-37-00-208.00

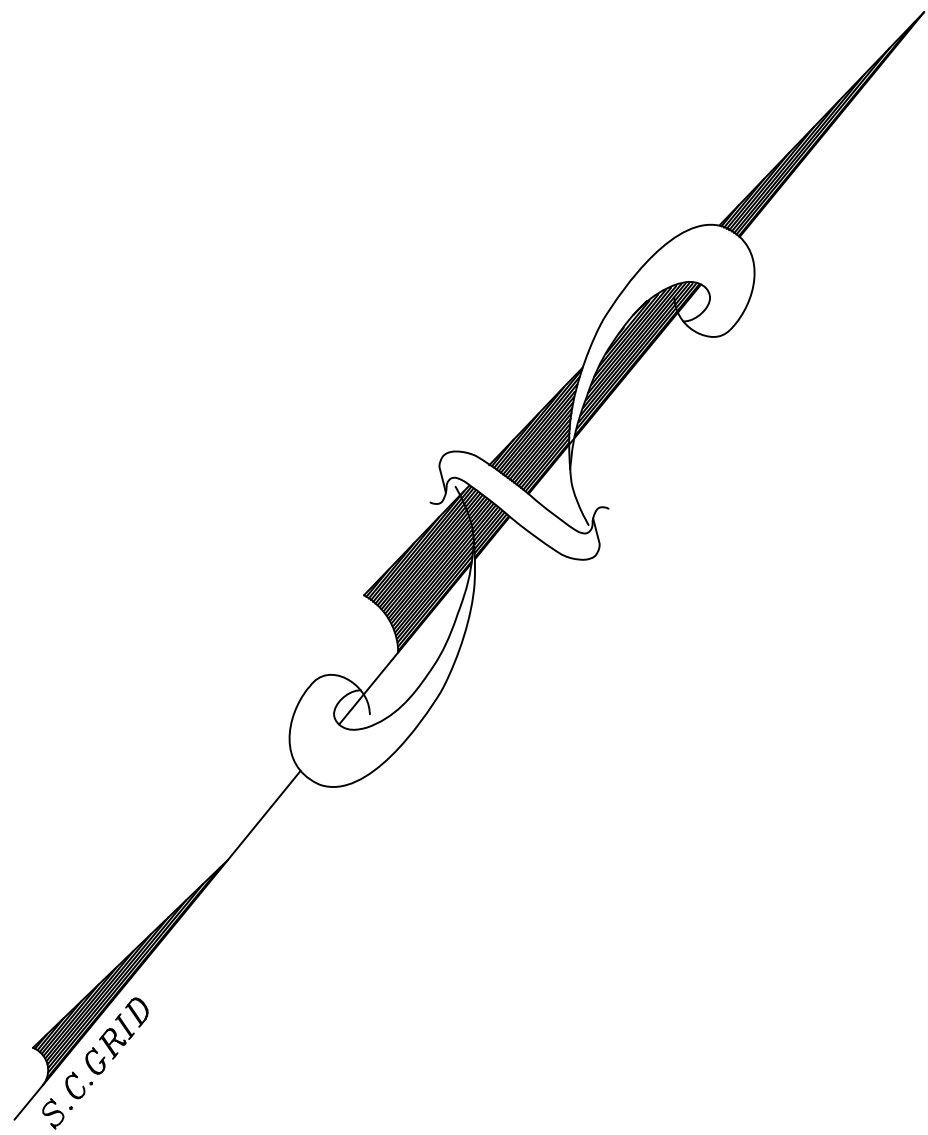
Being the same property conveyed to Sandra R. Freeman by deed of GSP Construction, LLC dated June 1, 2010 and recorded June 1, 2010 in the ROD for Spartanburg County in Deed book 96H at Page 123.

This conveyance is made subject to any and all existing reservations, easements, rights of way, zoning ordinances, set back lines, restrictions and protective covenants that may appear of record, on the recorded plat or on the premises.

EXHIBIT B

NOTE: EXCEPT AS SPECIFICALLY STATED OR SHOWN ON THIS PLAT, THIS SURVEY DOES NOT PURPORT TO REFLECT ANY OF THE FOLLOWING WHICH MAY BE APPLICABLE TO THE SUBJECT REAL ESTATE: RIGHTS-OF-WAY, EASEMENTS, OTHER THAN POSSIBLE EASEMENTS THAT WERE VISIBLE AT THE TIME OF MAKING THIS SURVEY; BUILDING SETBACK LINES; RESTRICTIVE COVENANTS; SUBDIVISION RESTRICTIONS; ZONING OR OTHER LAND USE REGULATIONS AND ANY OTHER FACTS THAT AN ACCURATE AND CURRENT TITLE SEARCH MAY DISCLOSE. THIS SURVEY DOES NOT CONSTITUTE A TITLE RESEARCH, FLOOD STUDY, WETLAND DELINEATION OR ENVIRONMENTAL INSPECTION BY SURVEYOR. SUBSURFACE AND ENVIRONMENTAL CONDITIONS WERE NOT SURVEYED OR EXAMINED OR CONSIDERED AS PART OF THIS SURVEY. NO EVIDENCE OR STATEMENT IS MADE CONCERNING THE EXISTENCE OF UNDERGROUND OR OVERHEAD CONDITIONS, CONTAINERS OR FACILITIES THAT MAY AFFECT THE USE OR DEVELOPMENT OF THIS PROPERTY.

THIS SURVEY IS OF AN EXISTING PARCEL(S) OF LAND AND DOES NOT CREATE A NEW ROAD, CHANGE AN EXISTING ROAD OR ALTER ANY PROPERTY LINES.



PROPERTY INFORMATION:

OWNER: WILLIAM E. FREEMAN
DEED BOOK 109-E, PAGE 35
PLAT BOOK 86, PAGE 998
TMS#5-29-00-068.00
ADDRESS: OLD JONES ROAD, DEYOUNG ROAD

NOTES:

- 1.) ACCORDING TO FIRM PANEL 45083CD218D FOR SPARTANBURG COUNTY, SOUTH CAROLINA, WITH AN EFFECTIVE DATE OF JANUARY 06, 2011, THIS PROPERTY IS NOT LOCATED IN DESIGNATED FLOOD HAZARD AREA.
- 2.) THIS SURVEY IS ORIENTED TO THE SOUTH CAROLINA STATE PLANE COORDINATE SYSTEM, NAD 83/2011. ALL PROPERTY BEARINGS SHOWN ARE BASED ON S.C. GRID NORTH. ALL DISTANCES SHOWN ARE ACTUAL GROUND MEASURED DISTANCES.
- 3.) UNDERGROUND UTILITIES SHOWN ARE APPROXIMATE IN LOCATION BASED UPON ABOVE GROUND EVIDENCE OR RECORD DRAWINGS. THE SURVEYOR DOES WARRANT THE EXISTENCE OR NON-EXISTENCE OF ANY OTHER UNDERGROUND UTILITIES, EITHER IN SERVICE OR ABANDONED.

LINE	BEARING	DISTANCE
L1	N41°17'28" W	75.57'
L2	N38°07'43" W	47.46'
L3	N31°32'17" W	39.23'
L4	N24°32'45" W	86.81'
L5	N20°48'28" W	159.64'
L6	N24°08'08" W	64.89'
L7	N28°30'54" W	64.65'
L8	N31°32'15" W	71.47'
L9	N33°42'56" W	155.93'
L10	S38°27'37" W	38.27'
L11	S35°14'54" W	152.18'
L12	S34°26'08" W	124.03'
L13	S36°03'23" W	78.26'
L14	S36°30'11" W	72.88'
L15	S41°13'36" W	70.98'
L16	S45°45'48" W	56.10'
L17	S48°53'41" W	182.10'
L18	S50°07'08" W	240.72'



Know what's **below.**
Call before you dig.

- FOUND 1" OT
- FOUND MAG NAIL
- FOUND MAG NAIL
- FOUND MAG NAIL

THE UTILITIES SHOWN ARE SHOWN FOR THE CONTRACTOR'S CONVENIENCE ONLY. THERE MAY BE OTHER UTILITIES NOT SHOWN ON THESE PLANS. THE SURVEYOR ASSUMES NO RESPONSIBILITY FOR THE LOCATIONS SHOWN AND IT SHALL BE THE CONTRACTOR'S RESPONSIBILITY TO VERIFY THE LOCATIONS OF ALL UTILITIES WITHIN THE LIMITS OF THE WORK. ALL DAMAGE MADE TO EXISTING UTILITIES BY THE CONTRACTOR SHALL BE THE SOLE RESPONSIBILITY OF THE CONTRACTOR.

N/F
PHIL L & FRANCES H
HENDRICKS
DB 101M-410
PB 82-933
TMS#5-29-00-065.03

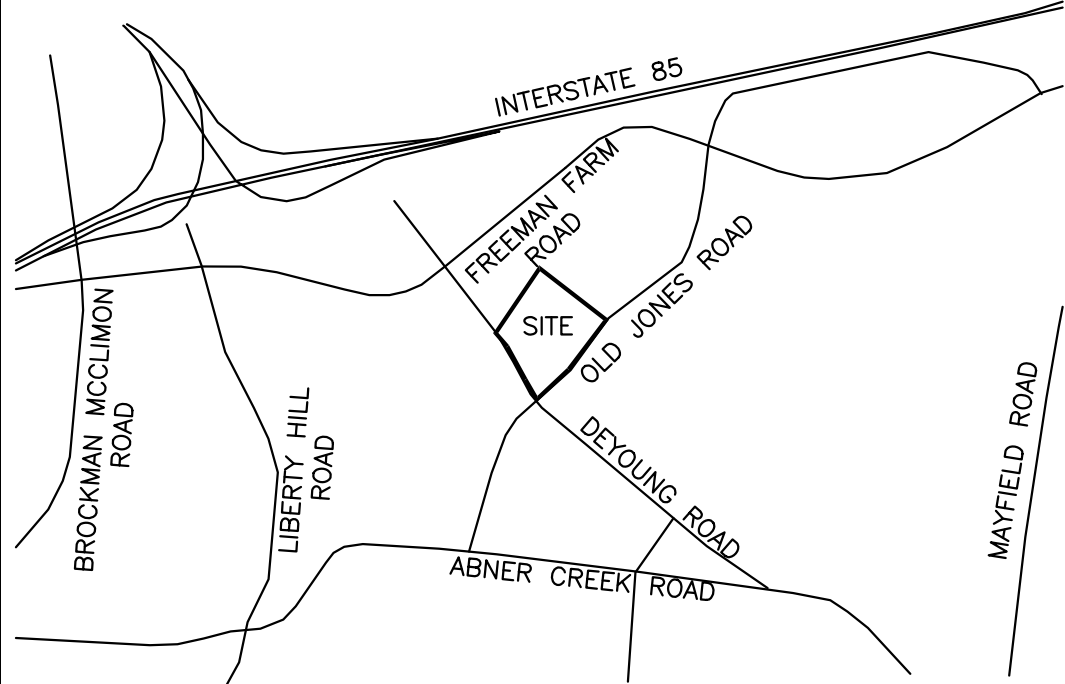
N/F
MARY C & PHIL L & WILLIAM L
HENDRICKS
DB 113M-603
TMS#5-29-00-065.00

N/F
CURTIS B & ELIZABETH A URPS
DB 101R-474
PB 80-478
TMS#5-29-00-068.06

GROSS AREA:718,408 SQ.FT. 16.49 ACRES
ROAD R/W:31,770 SQ.FT. 0.73 ACRES
NET AREA:686,638 SQ.FT. 15.76 ACRES



P.O. BOX 8494 GREENVILLE, SC 29604
(864) 272-0274 info@3dis.net

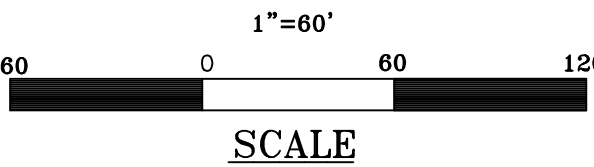


LOCATION MAP
NOT TO SCALE

DRAWN BY: JUSTIN	DATE: 9-22-20	DEED BOOK 109E-35
CHWD BY: DMM	DATE: 9-22-20	PLAT BOOK: 86-998
FIELD CREW: JC/BC/JH	DATE: 9-21-20	3DLS PROJECT# 3D-200208

TAX MAP#
5-29-00-068.00

REVISIONS		
REV#	DATE:	DESCRIPTION



LEGEND

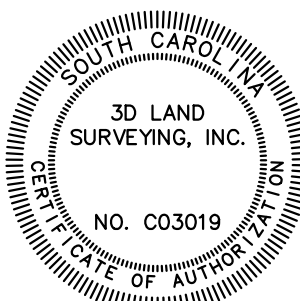
CT CRIMP TOP	GV GAS VALVE
EP EDGE OF PAVEMENT	LP LIGHT POLE
SR SOLID ROD	MHSD MANHOLE (SD)
N&C NAIL & CAP	MHSS MANHOLE (SS)
OT OPEN TOP	PP POWER POLE
RB REBAR	TEL TELEPHONE PED
R/W RIGHT OF WAY	WM WATER METER
SI ELEC TRANS	WV WATER VALVE
GAS METER	CB CATCH BASIN
FIRE HYDRANT	DI DROP INLET
CTV CABLE TV	SD STORM DRAIN
X FENCE LINE	SS SANITARY SEWER
FOC FIBER OPTIC CABLE	UCP UNDERGROUND POWER
GAS GAS LINE	UCT UNDERGROUND TEL
OHP OVERHEAD POWER	W WATER LINE
OHT OVERHEAD TELEPHONE	

SURVEY FOR

MARK III PROPERTIES, LLC

OLD JONES ROAD
SPARTANBURG COUNTY, SOUTH CAROLINA

I HEREBY STATE TO THE BEST OF MY KNOWLEDGE, INFORMATION, AND BELIEF, THE SURVEY SHOWN HEREON WAS MADE IN ACCORDANCE WITH THE REQUIREMENTS OF THE MINIMUM STANDARDS MANUAL FOR THE PRACTICE OF LAND SURVEYING IN SOUTH CAROLINA, AND MEETS OR EXCEEDS THE REQUIREMENTS FOR A CLASS B SURVEY AS SPECIFIED THEREIN. ALSO THERE ARE NO KNOWN VISIBLE ENCROACHMENTS OR PROJECTIONS AFFECTING THE PROPERTY OTHER THAN THOSE SHOWN. THIS STRUCTURE IS NOT LOCATED IN A DESIGNATED F.I.R.M. FLOOD HAZARD AREA.



Category Number: V.
Item Number: F.



AGENDA
GREER PLANNING COMMISSION
11/23/2020

AN 20-98

ATTACHMENTS:

Description	Upload Date	Type
<input type="checkbox"/> Survey	11/16/2020	Cover Memo
<input type="checkbox"/> Petition	11/16/2020	Cover Memo
<input type="checkbox"/> Deed	11/16/2020	Cover Memo



Petition for Annexation

The persons whose signatures appear below are freeholders owning real property in an area, which is contiguous to the City of Greer and which, is proposed to be annexed into the City. The freeholder(s) of property located on or at Brockman-McClinton Rd o Global more particularly described on the deed (or legal description) attached hereto marked as Exhibit A; the plat attached hereto marked as Exhibit B; Tax Parcel Map with Number 5-28-00-015.00 attached hereto marked as Exhibit C containing approximately 1.17 acres; identify that area more particularly. That highlighted or marked portion is incorporated by reference as a description of the area. By their signatures, the freeholders petition the City Council to annex the entire area.

This petition is submitted under the provisions of S.C. Code §5-3-150(3), authorizing the City Council to annex an area when presented with a petition signed by **one hundred (100%) percent** of the freeholders owning **one hundred (100%) percent** of the assessed value of real property in an area proposed to be annexed. This petition and all signatures thereto shall be open for public inspection on demand at the City Hall, located at the address set forth above. If the petition is still in circulation for signatures, or otherwise not available, at the time demand is made, then it shall be made available as soon thereafter as reasonably practical. Any person who seeks to challenge the annexation, and who has standing to do so, should act in accord with the requirements of Chapter 3 of Title 5 of the South Carolina Code.

DATE OF PETITION: This petition is dated this 8TH day of OCTOBER, 20 20 before the first signature below is attached. By law, all necessary signatures must be completed within six (6) months of the identified date; but this petition shall be deemed complete if the requisite number of signatures is acquired sooner.

The applicant hereby requests that the property described be zoned to I-1.

Pursuant to Section 6-29-1145 of the South Carolina Code of Laws, is this tract or parcel restricted by any recorded covenant or restriction that is contrary to, conflicts with, or prohibits the activity described?

☐ Yes ☒ No

Print Name: MARK A. COTHMAN
Signature: [Signature]
Address: PO BOX 27049, GREENVILLE, SC 29616
Witness: Weston Blackwood
Date: 10/8/20
Parcel Address: _____
Tax Map Number: 5-28-00-015.00

Print Name: _____
Signature: _____
Address: _____
Witness: _____
Date: _____
Parcel Address: _____
Tax Map Number: _____

DEE-2019-58030



DEE BK 126-E PG 974-976

Recorded 3 Pages on 12/06/2019 11:57:37 AM

Recording Fee: \$15.00 County Taxes: \$220.00 State Taxes: \$520.00

Office of REGISTER OF DEEDS, SPARTANBURG, S.C.

Dorothy Earle, Register Of Deeds

Grantee Address:

96 Brookfield Oaks Dr., Ste 120

Greenville, SC 29607

STATE OF SOUTH CAROLINA)

TITLE TO REAL ESTATE

COUNTY OF SPARTANBURG)

NOW THEREFORE, KNOW ALL MEN BY THESE PRESENTS, that **LOTTIE JOSEPHINE GREEN, TRUSTEE OF THE LOTTIE JOSEPHINE GREEN REVOCABLE TRUST UTA DATED SEPTEMBER 17, 2015** in consideration of **TWO HUNDRED THOUSAND AND NO/100 (\$200,000.00) Dollars**, to the Grantors in hand paid at and before the sealing of these presents by the Grantee, the receipt of which is hereby acknowledged, has granted, bargained, sold and released, and by these presents does grant, bargain, sell and release unto **GLOBAL COMMERCE PARK, LLC**, its successors and assigns forever, the following described property:

All that certain piece parcel or lot of land lying and being in the State of South Carolina, County of Spartanburg on the west side of Brockman-McClimon Road, being shown and designated as 1.17 acres (50,907 Sq.Ft.) on a plat entitled "SURVEY FOR GLOBAL COMMERCE PARK, LLC" prepared by C.O. Riddle Surveying Co., Inc., dated November 22 2019 and having according to said plat the following courses and distances to-wit:

BEGINNING at an iron pin on Brockman-McClimon Road, joint front corner of property herein -conveyed and other property of Grantor and running along the joint line thereof, N. 85-38-46 W., 277.20 feet to an iron pin; thence turning and running with other property of Grantee, N. 5-41-14 E., 183.48 to an Axle located at the corner of property herein conveyed and Clear Springs Court; thence turning and running along Clear Springs Court S. 85-39-03 E., 277.83 feet to an iron pin on Brockman-McClimon Road; thence turning and running along Brockman-McClimon Road, S. 5-53-03 W., 183.52 feet to an iron pin the point of beginning.

This being the same property conveyed unto Lottie Josephine Green, Trustee of the Lottie Josephine Green Revocable Trust uta dated September 17, 2015 by deed of Oliver W. Green and Lottie Joe Green dated September 17, 2017 and filed for record in the ROD Office for Spartanburg County, SC in Deed Book 110-F at Page 367 on September 30, 2019.

SPARTANBURG COUNTY TAX MAP# 5-28-00-015.00

This conveyance is made subject to all setback lines, zoning ordinances, easements and rights of way, if any, as may appear of record or on the subject property.

Together with all and singular the rights, members, hereditaments and appurtenances to said premises belonging or in any wise incident or appertaining; to have and to hold all and singular the premises before mentioned unto Grantee and the Grantee's heirs or successors and assigns, forever. And, the Grantor does hereby bind the Grantor and the Grantor's heirs or successors, executors and administrators to warrant and forever defend all and singular said premises unto the Grantee and Grantee's heirs or successors against the Grantor and Grantor's heirs or successors and against every person whomsoever lawfully claiming or to claim the same or any part thereof.

WITNESS the Grantor's hand and seal this 5th day of December, 2019.

Signed sealed and delivered
the presence of:

**LOTTIE JOSEPHINE GREEN, TRUSTEE
OF THE LOTTIE JOSEPHINE GREEN
REVOCABLE TRUST UTA DATED
SEPTEMBER 17, 2015**

Kate Ridgway
Brian A. Martin

Lottie Josephine Green, Sister
Lottie Josephine Green, Trustee

STATE OF SOUTH CAROLINA)

) ACKNOWLEDGEMENT

COUNTY OF GREENVILLE)


The foregoing instrument was acknowledged before me this 5th day of December, 2019 by the within named Grantor.

Brian A. Martin

Notary Public

State of South Carolina

My Commission Expires: 11-17-2025



STATE OF SOUTH CAROLINA)
COUNTY OF Spartanburg)

Affidavit

PERSONALLY appeared before me the undersigned, who being duly sworn, deposes and says:


1. I have read the information on this affidavit and I understand such information.
2. The property being transferred is located at 700 Brockman McClimon Rd., Greer, SC, bearing Spartanburg County Tax Map Number 5-28-00-015.00, was transferred by Lottie Josephine Green, Trustee to Global Commerce Park, LLC on December 5, 2019.
3. Check one of the following: The deed is
 - (a) ☒ subject to the deed recording fee as a transfer for consideration paid or to be paid in money or money's worth.
 - (b) ☐ subject to the deed recording fee as a transfer between a corporation, a partnership, or other entity and a stockholder, partner, or owner of the entity, or is a transfer to a trust or as a distribution to a trust beneficiary.
 - (c) ☐ exempt from the deed recording fee because (see information section of affidavit): _____ (If exempt, please skip items 4 - 7 and go to item 8 of this affidavit.)
4. Check one of the following if either item 3(a) or item 3(b) above has been checked (see information section of this affidavit):
 - (a) ☒ The fee is computed on the consideration paid or to be paid in money or money's worth in the amount of \$200,000.00.
 - (b) ☐ The fee is computed on the fair market value of the realty which is _____.
 - (c) ☐ The fee is computed on the fair market value of the realty as established for property tax purposes which is _____.
5. Check Yes ☐ or No ☒ to the following: A lien or encumbrance existed on the land, tenement, or realty before the transfer and remained on the land, tenement, or realty after the transfer. If "yes" the amount of the outstanding balance of this lien or encumbrance is: _____.
6. The deed recording fee is computed as follows:

(a) Place the amount listed in item 4 above here:	<u>\$200,000.00</u>
(b) Place the amount listed in item 5 above here: (If no amount is listed, place zero here)	<u>0</u>
(c) Subtract line 6(b) from line 6(a) and place result here:	<u>\$200,000.00</u>
7. The deed recording fee due is based on the amount listed on line 6(c) above and the deed recording fee due is :
\$740.00
8. As required by Code Section 12-24-70, I state that I am a responsible person who was connected with the transaction as:
GRANTOR
9. I understand that a person required to furnish this affidavit who willfully furnishes a false or fraudulent affidavit is guilty of a misdemeanor and, upon conviction, must be fined not more than one thousand dollars or imprisoned not more than one year, or both.

Lottie Josephine Green
Responsible Person Connected with the Transaction

Lottie Josephine Green, Trustee
Print or Type Name Here

SWORN to before me this 5th
day of December 2019
[Signature]
Notary Public for South Carolina
My Commission Expires 11-17-2025





Petition for Annexation

The persons whose signatures appear below are freeholders owning real property in an area, which is contiguous to the City of Greer and which, is proposed to be annexed into the City. The freeholder(s) of property located on or at Brockman-McClinton Rd o Global more particularly described on the deed (or legal description) attached hereto marked as Exhibit A; the plat attached hereto marked as Exhibit B; Tax Parcel Map with Number 5-28-00-015.00 attached hereto marked as Exhibit C containing approximately 1.17 acres; identify that area more particularly. That highlighted or marked portion is incorporated by reference as a description of the area. By their signatures, the freeholders petition the City Council to annex the entire area.

This petition is submitted under the provisions of S.C. Code §5-3-150(3), authorizing the City Council to annex an area when presented with a petition signed by **one hundred (100%) percent** of the freeholders owning **one hundred (100%) percent** of the assessed value of real property in an area proposed to be annexed. This petition and all signatures thereto shall be open for public inspection on demand at the City Hall, located at the address set forth above. If the petition is still in circulation for signatures, or otherwise not available, at the time demand is made, then it shall be made available as soon thereafter as reasonably practical. Any person who seeks to challenge the annexation, and who has standing to do so, should act in accord with the requirements of Chapter 3 of Title 5 of the South Carolina Code.

DATE OF PETITION: This petition is dated this 8TH day of OCTOBER, 20 20 before the first signature below is attached. By law, all necessary signatures must be completed within six (6) months of the identified date; but this petition shall be deemed complete if the requisite number of signatures is acquired sooner.

The applicant hereby requests that the property described be zoned to I-1.

Pursuant to Section 6-29-1145 of the South Carolina Code of Laws, is this tract or parcel restricted by any recorded covenant or restriction that is contrary to, conflicts with, or prohibits the activity described?

☐ Yes ☒ No

Print Name: MARK A. COTHMAN
Signature: [Signature]
Address: PO BOX 27049, GREENVILLE, SC 29616
Witness: Weston Blackwood
Date: 10/8/20
Parcel Address: _____
Tax Map Number: 5-28-00-015.00

Print Name: _____
Signature: _____
Address: _____
Witness: _____
Date: _____
Parcel Address: _____
Tax Map Number: _____

DEE-2019-58030



DEE BK 126-E PG 974-976

Recorded 3 Pages on 12/06/2019 11:57:37 AM

Recording Fee: \$15.00 County Taxes: \$220.00 State Taxes: \$520.00

Office of REGISTER OF DEEDS, SPARTANBURG, S.C.

Dorothy Earle, Register Of Deeds

Grantee Address:

96 Brookfield Oaks Dr., Ste 120

Greenville, SC 29607

STATE OF SOUTH CAROLINA)

TITLE TO REAL ESTATE

COUNTY OF SPARTANBURG)

NOW THEREFORE, KNOW ALL MEN BY THESE PRESENTS, that **LOTTIE JOSEPHINE GREEN, TRUSTEE OF THE LOTTIE JOSEPHINE GREEN REVOCABLE TRUST UTA DATED SEPTEMBER 17, 2015** in consideration of **TWO HUNDRED THOUSAND AND NO/100 (\$200,000.00) Dollars**, to the Grantors in hand paid at and before the sealing of these presents by the Grantee, the receipt of which is hereby acknowledged, has granted, bargained, sold and released, and by these presents does grant, bargain, sell and release unto **GLOBAL COMMERCE PARK, LLC**, its successors and assigns forever, the following described property:

All that certain piece parcel or lot of land lying and being in the State of South Carolina, County of Spartanburg on the west side of Brockman-McClimon Road, being shown and designated as 1.17 acres (50,907 Sq.Ft.) on a plat entitled "SURVEY FOR GLOBAL COMMERCE PARK, LLC" prepared by C.O. Riddle Surveying Co., Inc., dated November 22 2019 and having according to said plat the following courses and distances to-wit:

BEGINNING at an iron pin on Brockman-McClimon Road, joint front corner of property herein -conveyed and other property of Grantor and running along the joint line thereof, N. 85-38-46 W., 277.20 feet to an iron pin; thence turning and running with other property of Grantee, N. 5-41-14 E., 183.48 to an Axle located at the corner of property herein conveyed and Clear Springs Court; thence turning and running along Clear Springs Court S. 85-39-03 E., 277.83 feet to an iron pin on Brockman-McClimon Road; thence turning and running along Brockman-McClimon Road, S. 5-53-03 W., 183.52 feet to an iron pin the point of beginning.

This being the same property conveyed unto Lottie Josephine Green, Trustee of the Lottie Josephine Green Revocable Trust uta dated September 17, 2015 by deed of Oliver W. Green and Lottie Joe Green dated September 17, 2017 and filed for record in the ROD Office for Spartanburg County, SC in Deed Book 110-F at Page 367 on September 30, 2019.

SPARTANBURG COUNTY TAX MAP# 5-28-00-015.00

This conveyance is made subject to all setback lines, zoning ordinances, easements and rights of way, if any, as may appear of record or on the subject property.

Together with all and singular the rights, members, hereditaments and appurtenances to said premises belonging or in any wise incident or appertaining; to have and to hold all and singular the premises before mentioned unto Grantee and the Grantee's heirs or successors and assigns, forever. And, the Grantor does hereby bind the Grantor and the Grantor's heirs or successors, executors and administrators to warrant and forever defend all and singular said premises unto the Grantee and Grantee's heirs or successors against the Grantor and Grantor's heirs or successors and against every person whomsoever lawfully claiming or to claim the same or any part thereof.

WITNESS the Grantor's hand and seal this 5th day of December, 2019.

Signed sealed and delivered
the presence of:

**LOTTIE JOSEPHINE GREEN, TRUSTEE
OF THE LOTTIE JOSEPHINE GREEN
REVOCABLE TRUST UTA DATED
SEPTEMBER 17, 2015**

Kate Ridgway
Brian A. Martin

Lottie Josephine Green, Sister
Lottie Josephine Green, Trustee

STATE OF SOUTH CAROLINA)

) ACKNOWLEDGEMENT

COUNTY OF GREENVILLE)


The foregoing instrument was acknowledged before me this 5th day of December, 2019 by the within named Grantor.

Brian A. Martin

Notary Public

State of South Carolina

My Commission Expires: 11-17-2025



STATE OF SOUTH CAROLINA)
COUNTY OF Spartanburg)

Affidavit

PERSONALLY appeared before me the undersigned, who being duly sworn, deposes and says:

1. I have read the information on this affidavit and I understand such information.
2. The property being transferred is located at 700 Brockman McClimon Rd., Greer, SC, bearing Spartanburg County Tax Map Number 5-28-00-015.00, was transferred by Lottie Josephine Green, Trustee to Global Commerce Park, LLC on December 5, 2019.
3. Check one of the following: The deed is
 - (a) ☒ subject to the deed recording fee as a transfer for consideration paid or to be paid in money or money's worth.
 - (b) ☐ subject to the deed recording fee as a transfer between a corporation, a partnership, or other entity and a stockholder, partner, or owner of the entity, or is a transfer to a trust or as a distribution to a trust beneficiary.
 - (c) ☐ exempt from the deed recording fee because (see information section of affidavit): _____ (If exempt, please skip items 4 - 7 and go to item 8 of this affidavit.)
4. Check one of the following if either item 3(a) or item 3(b) above has been checked (see information section of this affidavit):
 - (a) ☒ The fee is computed on the consideration paid or to be paid in money or money's worth in the amount of \$200,000.00.
 - (b) ☐ The fee is computed on the fair market value of the realty which is _____.
 - (c) ☐ The fee is computed on the fair market value of the realty as established for property tax purposes which is _____.
5. Check Yes ☐ or No ☒ to the following: A lien or encumbrance existed on the land, tenement, or realty before the transfer and remained on the land, tenement, or realty after the transfer. If "yes" the amount of the outstanding balance of this lien or encumbrance is: _____.
6. The deed recording fee is computed as follows:

(a) Place the amount listed in item 4 above here:	<u>\$200,000.00</u>
(b) Place the amount listed in item 5 above here: (If no amount is listed, place zero here)	<u>0</u>
(c) Subtract line 6(b) from line 6(a) and place result here:	<u>\$200,000.00</u>
7. The deed recording fee due is based on the amount listed on line 6(c) above and the deed recording fee due is :
\$740.00
8. As required by Code Section 12-24-70, I state that I am a responsible person who was connected with the transaction as:
GRANTOR
9. I understand that a person required to furnish this affidavit who willfully furnishes a false or fraudulent affidavit is guilty of a misdemeanor and, upon conviction, must be fined not more than one thousand dollars or imprisoned not more than one year, or both.

Lottie Josephine Green
Responsible Person Connected with the Transaction

Lottie Josephine Green, Trustee
Print or Type Name Here

SWORN to before me this 5th
day of December 2019
[Signature]
Notary Public for South Carolina
My Commission Expires 11-17-2025



Category Number: V.
Item Number: G.



AGENDA
GREER PLANNING COMMISSION
11/23/2020

RZ 20-51

ATTACHMENTS:

Description	Upload Date	Type
<input type="checkbox"/> Zoning Map Amendment	11/16/2020	Cover Memo
<input type="checkbox"/> Zoning Map Amendment 2	11/16/2020	Cover Memo
<input type="checkbox"/> Statement of Intent	11/16/2020	Cover Memo
<input type="checkbox"/> Site Plan	11/16/2020	Cover Memo



ZONING MAP AMENDMENT APPLICATION (ZONING & REZONING)

Date 10/13/2020

(Fees for this application are based on a sliding scale - See Fee Schedule)

Tax Map Number(s) P/O 9-07-00-035.01Property Address(s) Abner Creek @ Westmoreland Rd.Acreage of Properties ~~xxx10.37 acres~~ +/- 9 acres County Spartanburg

Applicant Information

Name Deep River South, LLC
 Address 110 McDaniel Greene
Greenville, SC 29601
 Contact Number 216-543-1676
 Email scott@deepriversouth.com

Property Owner Information


(If multiple owners, see back of sheet)

Name GREEN MARY D
 Address 551 ABNER CREEK RD
GREER SC 29651
 Contact Number _____
 Email _____

Pursuant to Section 6-29-1145 of the South Carolina Code of Laws, is this tract or parcel restricted by any recorded covenant that is contrary to, conflicts with, or prohibits the activity described? Yes ___ No X

The applicant hereby requests that the property described be zoned *(in the case of Annexation)* or rezoned from R-M1 to DRD.

Existing Use: Farm Improved (400A) Proposed Use: Single-Family Residential Development

Signature(s) 
DocuSigned by: C422A49E295D40C...

All zoning classifications, permitted uses and fees are available at www.cityofgreer.org

OFFICE USE ONLY

Date Filed _____

Case No. _____

Meeting Date _____

See Reverse

DEED 85 J PG 4 11

DEE-2006-15646
Recorded 2 Pages on 3/23/2006 9:55:57 AM
Recording Fee: \$10.00 Documentary Stamps: \$0.00
Office of Register of Deeds, Spartanburg, S.C.
Stephen Ford, Register

STATE OF SOUTH CAROLINA
COUNTY OF SPARTANBURG

PROBATE COURT



IN THE MATTER OF LESLIE ANGUS GREEN, III

CASE NUMBER 2005ES4200208

DEED OF DISTRIBUTION

WHEREAS, the decedent died on the 26TH day of DECEMBER, 2004 and,

WHEREAS, the estate of the decedent is being administered in the Probate Court for SPARTANBURG
County, South Carolina in File # 2005ES4200208; and,

WHEREAS, the grantee herein is either a beneficiary or heir at law, as appropriate, of the decedent; and,

WHEREAS, the undersigned Personal Representative is the duly appointed and qualified fiduciary in this matter; and,

NOW, THEREFORE, in accordance with the laws of the State of South Carolina, the Personal Representative has granted
bargained, sold and released, and by these Presents does grant, bargain, sell and release to:

Name: Mary D. Green
Address: 551 Abner Creek Road
Greer, S.C. 29657

All the decedent's 50% interest in and to
the following described property:

Map # 9 07-00 035.01

All that certain tract of land situate, lying and being
in the State of South Carolina, County of Spartanburg,
one mile East of the Town of Pelham, on the West side
of Brockman Road and North side of Rocky Field Creek,
being shown as containing 18 acres on a Plat of property
entitled "Property of Ruby Johnson Dillard & Children",
Prepared by H. S. Brockman, Surveyor, dated May 25, 1972,
recorded in Plat Book 69 at Pages 30 and 31 and having
such metes and bounds as is thereby shown. This
being part of the same Property conveyed in deed
recorded in Deed Book 34-A, Page 276.

TOGETHER with all and singular, the Rights, Members, Hereditaments and Appurtenances to the said Premises/Property belonging, or in anywise incident or appertaining.

TO HAVE AND TO HOLD, all and singular, the said Premises/Property unto the said MARY D. GREEN
their heirs and assigns forever.

IN WITNESS WHEREOF, the undersigned, as Personal Representative of the estate of the decedent, has executed this Deed, this 22nd day of MARCH, 2006

SIGNED, SEALED AND DELIVERED
IN THE PRESENCE OF

Estate of: Leslie Angus Green, III

by Signature: Mary D. Green
Personal Representative

Witness: R. Daniel Maury

Witness: Nelly S. Kindley

STATE OF SOUTH CAROLINA)
COUNTY OF)

PROBATE

PERSONALLY appeared before me The above signed witness
_____ and made oath that he/she saw the within named
Personal Representative(s) sign, seal, and as their act and deed, deliver the within written Deed, and that he/she with _____
The other above signed witness witnessed the execution thereof.

SWORN to before me this 22nd day of
MARCH, 2006

Witness Signature

Nelly S. Kindley

Notary Public for South Carolina

My Commission Expires: 4-10-10

R. Daniel Maury

Office of Register of Deeds
Spartanburg, South Carolina
Recorded in Deed Book 85-5 Page 472
Nelly S. Kindley
Register of Deeds,
Spartanburg, South Carolina
FORM 400PC (1/89)

BROWN, MASSEY, EVANS, McLEOD &
HAYNSWORTH
Attorneys at Law, P. A.
106 Williams Street
P. O. Box 2464
Greenville, SC 29602



ZONING MAP AMENDMENT APPLICATION (ZONING & REZONING)

Date 10/12/2020

(Fees for this application are based on a sliding scale - See Fee Schedule)

Tax Map Number(s) 9-07-00-035.02Property Address(s) Abner Creek @ Westmoreland Rd.Acreage of Properties +/- 14.31 acres County Spartanburg

Applicant Information

Name Deep River South, LLC
 Address 110 McDaniel Greene
Greenville, SC 29601
 Contact Number 216-543-1676
 Email scott@deepriversouth.com

Property Owner Information

(If multiple owners, see back of sheet)

Name DILLARD BEN P III
 Address 174 RESERVE DR
PIEDMONT, SC 29673
 Contact Number _____
 Email _____

Pursuant to Section 6-29-1145 of the South Carolina Code of Laws, is this tract or parcel restricted by any recorded covenant that is contrary to, conflicts with, or prohibits the activity described? Yes No X

The applicant hereby requests that the property described be zoned *(in the case of Annexation)* or rezoned from R-M1 to DRD.

Existing Use: Farm Improved (6RGA) Proposed Use: Single-Family Residential Development

Signature(s) DocuSigned by:
Ben Dillard
54AB86CDCE46447...

All zoning classifications, permitted uses and fees are available at www.cityofgreer.org

OFFICE USE ONLY

Date Filed _____

Case No. _____

Meeting Date _____

See Reverse

Please return to:

Zimmerman & Shealy, LLC

PO Box 1207

Newberry, SC 29108

803-321-0000

Grantee Address:

3045 Strada Gianna

Florence SC 29501

STATE OF SOUTH CAROLINA)

COUNTY OF SPARTANBURG)

DEED TO REAL ESTATE

KNOW ALL MEN BY THESE PRESENTS, AGNES C. DILLARD, K/N/A CAROL ARMFIELD RAWL, in the State aforesaid pursuant to Final Order approving the parties settlement Agreement which was put upon the record on November 4, 2015 before The Honorable James Fraley in the Spartanburg County Family Court Case No. 2014-DR-42-3040, and conditioned upon the payment of One Hundred and Seventy Five Thousand Dollars (\$175,000.00) consisted with the terms of said agreement by **BEN P. DILLARD, III**, does hereby acknowledged, has granted bargained, sold and released, by these presents does grant, bargain, sell and release unto the said:

BEN P. DILLARD, III, HIS HEIRS AND ASSIGNS FOREVER:

Tax Id Number(s): 9 07-00 035.02

Land Situated in the Town of Pelham in the County of Spartanburg in the State of SC.

All that certain piece, parcel or lot of land situate, lying and being in the County of Spartanburg, State of South Carolina, one mile East of the Town of Pelham on the west side of Brockman Road and north side of Rocky Field Creek, being shown as containing 17.07 acres on a plat of property entitled "Property of Ruby Johnson Dillard and Children", prepared by HS Brockman Surveyor dated May 25, 1972 and recorded in Plat Book 69, pages 30 and 31, reference to said plat being craved for a more complete description by metes and bounds.

LESS However, all that piece, parcel or lot of land containing approximately 2.34 acres conveyed to Michael Barry Gilliam and Pamela S. Gilliam as recorded in the ROD Office for Spartanburg County on November 19, 1976 in Deed Book 44-E, page 295.

Being the same property conveyed to BEN P. DILLARD, III and AGNES C. DILLARD deed dated October 5, 1972 and recorded October 5, 1972 of record in Deed Book 40A, Page 413, in the County Clerk's Office.

Commonly known as: 531 Abner Creek Road, Greer, SC 29651

DEE-2015-54097



DEE BK 110-Y PG 276-279

EXEMPT

Recorded 4 Pages on 12/29/2015 11:11:37 AM

Recording Fee: \$10.00

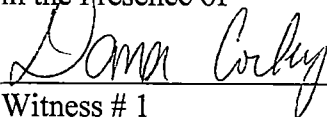
Office of REGISTER OF DEEDS, SPARTANBURG, S.C.
Dorothy Earle, Register Of Deeds

Together with all and singular, the rights, members, hereditaments and appurtenances to the said premises belonging or in anywise incident or appertaining.


TO HAVE AND TO HOLD all and singular the premises before mentioned unto the said BEN P. DILLARD, III his Heirs and Assigns forever. And Grantor does hereby bind themselves and their and assigns, to warrant and forever defend all and singular the said premises unto the said BEN P. DILLARD, III his Heirs and Assigns, against their heirs and assigns and against every person whomsoever lawfully claiming, or to claim, the same or any part thereof.

WITNESS our Hands and Seals this 11th day of November, in the year of our Lord Two Thousand and Fifteen.

Signed, Sealed and Delivered
in the Presence of


Witness # 1

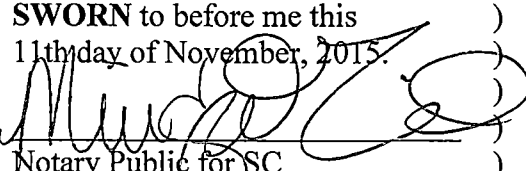

AGNES C. DILLARD,
K/N/A CAROL ARMFIELD RAWL



Witness # 2

STATE OF SOUTH CAROLINA)
COUNTY OF NEWBERRY)

PROBATE

Personally appeared before me the above signed witness and made oath that (s)he saw the within named AGNES C. DILLARD, K/N/A CAROL ARMFIELD RAWL sign, seal and as her act and deed, deliver the within written Deed for the uses and purposes therein mentioned, and that he/she, with the other above signed witness, witnessed the execution thereof.

SWORN to before me this
11th day of November, 2015.

Notary Public for SC
My Commission Expires: 3/25/2019


Witness

STATE OF SOUTH CAROLINA)
COUNTY OF SPARTANBURG)

Affidavit

PERSONALLY appeared before me the undersigned, who being duly sworn, deposes and says:

1. I have read the information on this affidavit and I understand such information.
2. The property being transferred is located at **531 Abner Creek Road; Greer, SC 29651.**
bearing Spartanburg County Tax Map Number **9 07-00 035.02**, was transferred
by **Agnes C. Dillard n/k/a Carol Armfield Rawl to Ben P. Dillard, III** on **November 11, 2015**.
3. Check one of the following: The deed is
 - (a) _____ subject to the deed recording fee as a transfer for consideration paid or to be paid in money or money's worth.
 - (b) _____ subject to the deed recording fee as a transfer between a corporation, a partnership, or other entity and a stockholder, partner, or owner of the entity, or is a transfer to a trust or as a distribution to a trust beneficiary.
 - (c) **XX** exempt from the deed recording fee because (see information section of affidavit):
#4 transferring realty in which no gain or loss is recognized by reason of Section 1041 of the Internal Revenue Code as defined in Section 12-6-40(A);
(If exempt, please skip items 4 – 7 and go to item 8 of this affidavit.)
4. Check one of the following if either item 3(a) or item 3(b) above has been checked (see information section of this affidavit):
 - (a) _____ The fee is computed on the consideration paid or to be paid in money or money's worth in the amount of _____.
 - (b) _____ The fee is computed on the fair market value of the realty which is _____.
 - (c) _____ The fee is computed on the fair market value of the realty as established for property tax purposes which is _____.
5. Check Yes _____ or No _____ to the following: A lien or encumbrance existed on the land, tenement, or realty before the transfer and remained on the land, tenement, or realty after the transfer. If "yes" the amount of the outstanding balance of this lien or encumbrance is: _____.
6. The deed recording fee is computed as follows:
 - (a) Place the amount listed in item 4 above here: _____
 - (b) Place the amount listed in item 5 above here: _____
 - (If no amount is listed, place zero here)
 - (c) Subtract line 6(b) from line 6(a) and place result here: _____
7. The deed recording fee due is based on the amount listed on line 6(c) above and the deed recording fee due is : _____.
8. As required by Code Section 12-24-70, I state that I am a responsible person who was connected with the transaction as:
Attorney
9. I understand that a person required to furnish this affidavit who willfully furnishes a false or fraudulent affidavit is guilty of a misdemeanor and, upon conviction, must be fined not more than one thousand dollars or imprisoned not more than one year, or both.

Ben P. Dillard, III
Responsible Person Connected with the Transaction

SWORN to before me this 23rd day
of November, 2015.

Sara Wenzel (SEAL)
Sara Wenzel

Print or Type Name Here

Notary Public for SC

My Commission Expires: 10/4/20

INFORMATION .

Except as provided in this paragraph, the term "value" means "the consideration paid or to be paid in money or money's worth for the realty." Consideration paid or to be paid in money's worth includes, but is not limited to, other realty, personal property, stocks, bonds, partnership, interest and other intangible property, the forgiveness or cancellation of a debt, the assumption of a debt, and the surrendering of any right. The fair market value of the consideration must be used in calculating the consideration paid in money's worth. Taxpayers may elect to use the fair market value of the realty being transferred in determining fair market value of the consideration. In the case of realty transferred between a corporation, a partnership, or other entity and a stockholder, partner, or owner of the entity, and in the case of realty transferred to a trust or as a distribution to a trust beneficiary, "value" means the realty's fair market value. A deduction from value is allowed for the amount of any lien or encumbrance existing on the land, tenement, or realty before the transfer and remaining on the land, tenement, or realty after the transfer. Taxpayers may elect to use the fair market value for property tax purposes in determining fair market value under the provisions of the law.

Exempted from the fee are deeds:

- (1) transferring realty in which the value of the realty, as defined in Code Section 12-24-30, is equal to or less than one hundred dollars;
- (2) transferring realty to the federal government or to a state, its agencies and departments, and its political subdivisions, including school districts;
- (3) that are otherwise exempted under the laws and Constitution of this State or of the United States;
- (4) transferring realty in which no gain or loss is recognized by reason of Section 1041 of the Internal Revenue Code as defined in Section 12-6-40(A); (between spouses; or incident to divorce).
- (5) transferring realty in order to partition realty as long as no consideration is paid for the transfer other than the interests in the realty that are being exchanged in order to partition the realty;
- (6) transferring an individual grave space at a cemetery owned by a cemetery company licensed under Chapter 55 of Title 39;
- (7) that constitute a contract for the sale of timber to be cut;
- (8) transferring realty to a corporation, a partnership, or a trust in order to become, or as, a stockholder, partner, or trust beneficiary of the entity provided no consideration is paid for the transfer other than stock in the corporation, interest in the partnership, beneficiary interest in the trust, or the increase in value in such stock or interest held by the grantor. However, the transfer of realty from a corporation, a partnership, or a trust to a stockholder, partner, or trust beneficiary of the entity is subject to the fee even if the realty is transferred to another corporation, a partnership, or trust;
- (9) transferring realty from a family partnership to a partner or from a family trust to a beneficiary, provided no consideration is paid for the transfer other than a reduction in the grantee's interest in the partnership or trust. A "family partnership" is a partnership whose partners are all members of the same family. A "family trust" is a trust, in which the beneficiaries are all members of the same family. The beneficiaries of a family trust may also include charitable entities. "Family" means the grantor and the grantor's spouse, parents, grandparents, sisters, brothers, children, stepchildren, grandchildren, and the spouses and lineal descendants of any the above. A "charitable entity" means an entity which may receive deductible contributions under section 170 of the Internal revenue Code as defined in Section 12-6-40(A);
- (10) transferring realty in a statutory merger or consolidation from a constituent corporation to the continuing or new corporation;
- (11) transferring realty in a merger or consolidation from a constituent partnership to the continuing or new partnership; and
- (12) that constitute a corrective deed or a quitclaim deed used to confirm title already vested in the grantee, provided that no consideration of any kind is paid or is to be paid under the corrective or quitclaim deed;
- (13) transferring realty subject to a mortgage to the mortgagee whether by a deed in lieu of foreclosure executed by the mortgagor or deed executed pursuant to foreclosure proceedings;
- (14) transferring realty from an agent to the agent's principal in which the realty was purchased with funds of the principal, provided that a notarized document is also filed with the deed that establishes the fact that the agent and principal relationship existed at the time of the original purchase as well as for the purpose of purchasing the realty;
- (15) transferring title to facilities for transmitting electricity that is transferred, sold, or exchanged by electrical utilities, municipalities, electric cooperatives, or political subdivisions to a limited liability company which is subject to regulation under the Federal Power Act (16 U.S.C. Section 791(a)) and which is formed to operate or to take functional control of electric transmission assets as defined in the Federal Power Act.

Abner Creek Road

±23.31-Acre Residential Development (Design Review District) Abner Creek Road – Greer, SC

Statement of Intent
November 12, 2020

Community Development

The development planned for this ±23.31-acre tract along Abner Creek Road will utilize the Design Review District (DRD) zoning classification. The community will consist of attached single-family residential homes. The roads within the community will be built to public road standards and turned over to City of Greer once completed. Infrastructure improvements will consist of rolled curb and gutter along internal roads, public water mains, public sewer mains, storm drainage, on-street visitor parking, and common area (open space) to be owned and maintained by a newly formed Homeowner's Association (HOA).

The existing topography & terrain will be utilized to maximize out the common area. The common grounds will be a mixture of undisturbed and disturbed open space. To the maximum extent possible, the developer will preserve existing vegetation along the exterior property boundary. An entrance monument and landscaping will be installed along our entrance off Abner Creek Road. Stormwater management ponds will be installed along the southern and western borders of the development to address stormwater runoff and water quality treatment for the community.

Phasing & Density

The overall density of the project will not exceed (120) single-family townhome units or roughly 5.15 units per acre. The project will not be phased. If the development proceeds as expected, build-out will be complete within approximately 3 years.

Homes & Materials

The townhomes will have a mixture of sizes and all include a minimum 1-car garage. The minimum square footage per home is anticipated to be ±1,200 SF with most ranging from 1,300 SF – 2,600 SF and an average square footage of ± 1,600. There is no maximum townhome unit size. Exterior building materials may consist of Hardie Board, brick, and/or stone. Exterior colors will be a range of earth tones. Exteriors will contain a minimum of (2) material combinations.

Amenities & Landscaping

The proposed development will include approximately 12 acres of common area with maximum efforts to preserve existing vegetation around the wetland areas and along the exterior property boundaries. The development will also contain associated guest parking for residents. Our entrance drive located off Abner Creek Road will be heavily landscaped and contain an entrance monument for the neighborhood. Exterior sidewalks will be provided along Abner Creek Road frontage where possible. The developer would like to retain as

many of the mature hardwoods along Abner Creek Road as possible. Exterior sidewalks may be relocated to more suitable areas in order to keep the current landscape intact. The stormwater management pond(s) may be dry or wet depending on water sources once we get into the design phase. Fences and/or landscaping around the pond(s) will comply with current regulations.

The developer will have active and passive common areas which may consist of one or more of the following amenities: bark park, community picnic/grilling area, and/or community walking trails within the community. Interior sidewalks will be provided throughout the development on one side of the road.

Sewer/Water

There is an existing sanitary sewer main located along the west side of the property that is maintained by Greer Commission of Public Works. This sewer will serve our site. Public water is available along Abner Creek Road to serve the development, owned and maintained by Greer Commission of Public Works. The new sewer and water mains built within the community will be built to public standards and turned over to Greer Commission of Public Works.

Setbacks/Buffers

All the proposed setbacks for this project are as follows:

- 18' minimum setback from all internal roads (measured from R/W)
- 25' minimum setback from exterior property lines (This is intended to be a building setback only, but maximum efforts will be taken to preserve natural vegetation in these areas to buffer surrounding properties.)
- 30' minimum setback from Abner Creek Road (measured from R/W)

Other Public Improvements & Facility Impact

All storm features will be constructed to meet applicable design standards and turned over to the Homeowner's Association (HOA) for ownership and maintenance. The common area, stormwater ponds, and entrance features will be owned and maintained by the established Homeowner's Association (HOA). All construction will be in accordance with applicable building codes, zoning ordinances, and all other state and local laws and ordinances.

Category Number: V.
Item Number: H.



AGENDA
GREER PLANNING COMMISSION
11/23/2020

RZ 20-52

ATTACHMENTS:

Description	Upload Date	Type
<input type="checkbox"/> Zoning Map Amendment	11/16/2020	Cover Memo



ZONING MAP AMENDMENT APPLICATION
(ZONING & REZONING)

Date _____

(Fees for this application are based on a sliding scale - See Fee Schedule)

Tax Map Number(s) G-003.00-10-018.01
Property Address(s) 3700 Brushy Creek Rd
Acreage of Properties .41 County Greenville

Applicant Information

Name Nathan Coponen
Address 14101 Dainty Circle
Greer SC 29650
Contact Number 864-979-4994
Email ncoponen@gmail.com

Property Owner Information

(If multiple owners, see back of sheet)

Name Linda Smith
Address 203 Memorial Dr
Greer, SC 29650
Contact Number 864-517-6787
Email _____

Pursuant to Section 6-29-1145 of the South Carolina Code of Laws, is this tract or parcel restricted by any recorded covenant that is contrary to, conflicts with, or prohibits the activity described? Yes _____ No ☒

The applicant hereby requests that the property described be zoned (in the case of Annexation) or rezoned from C-2 Commercial to Rm-1 or Rm-2.

Existing Use: Restaurant Proposed Use: Residential - Multi-Family

Signature(s) [Signature]

All zoning classifications, permitted uses and fees are available at www.cityofgreer.org

OFFICE USE ONLY

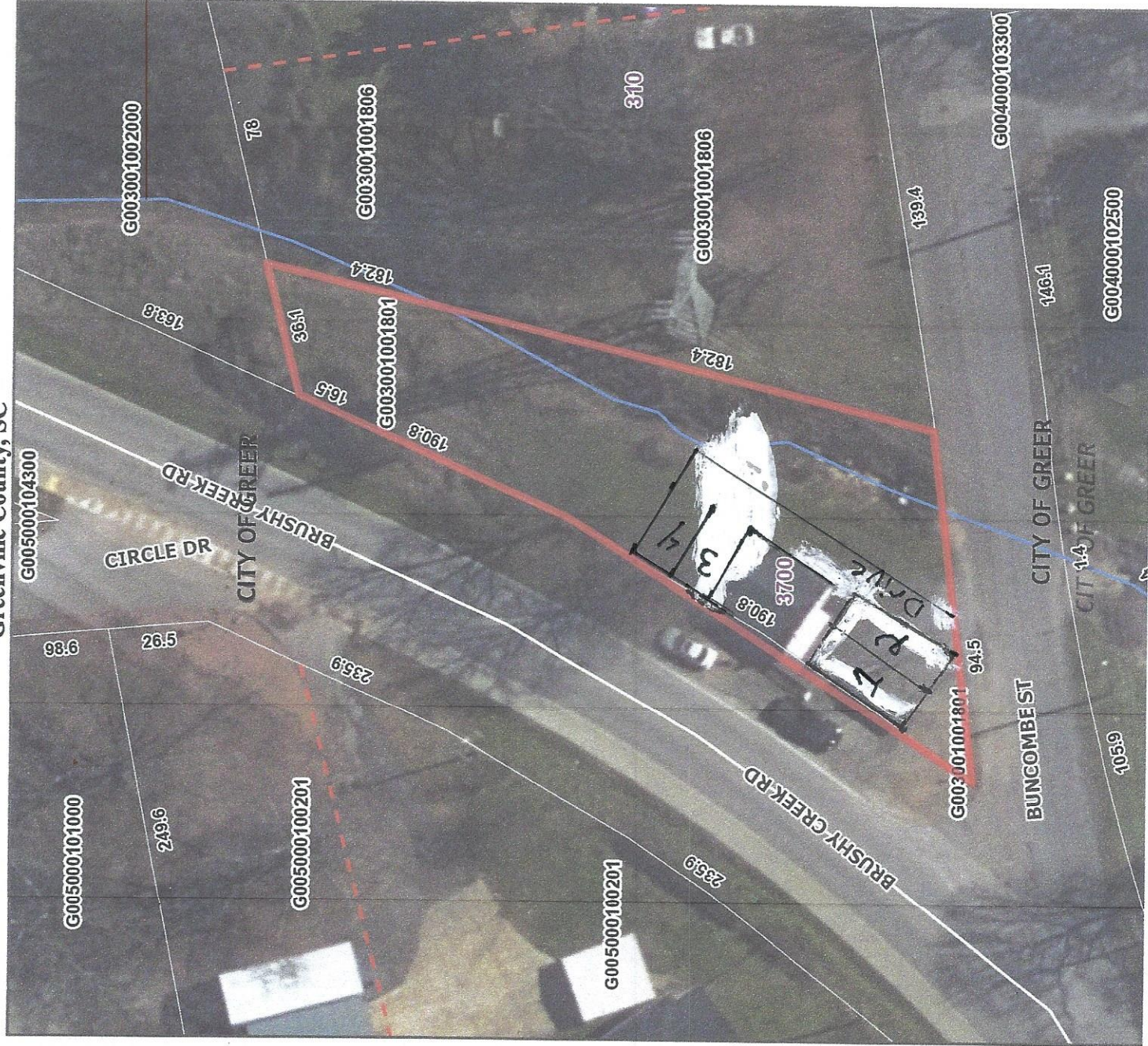
Date Filed _____

Case No. _____

Meeting Date _____

See Reverse

Greenville County, SC



Category Number: V.
Item Number: I.



AGENDA
GREER PLANNING COMMISSION
11/23/2020

RZ 20-53

ATTACHMENTS:

Description	Upload Date	Type
<input type="checkbox"/> Zoning Map Amendment	11/16/2020	Cover Memo



ZONING MAP AMENDMENT APPLICATION
(ZONING & REZONING)

Date 10/21/20

(Fees for this application are based on a sliding scale - See Fee Schedule)

Based upon 36.5 ac = 1300.00

Tax Map Number(s) 5-28-00-014.11
Property Address(s) Global Commerce Park / Brockman McClinton Rd
Acreage of Properties 14.11 County Spartanburg

Applicant Information

Name CHIP FOGLEMAN
Address 25 WOODS LAKE RD., SUITE 705
GREENVILLE, SC 29607
Contact Number 864-271-8633
Email RLF@FRFINC.NET

Property Owner Information


(If multiple owners, see back of sheet)

Name GLOBAL COMMERCE PARK, LLC
Address PO BOX 27049
GREENVILLE, SC 29616
Contact Number 864-250-0828
Email MARK@COTHANPROPERTIES.COM

Pursuant to Section 6-29-1145 of the South Carolina Code of Laws, is this tract or parcel restricted by any recorded covenant that is contrary to, conflicts with, or prohibits the activity described? Yes ☐ No ☒

The applicant hereby requests that the property described be zoned (in the case of Annexation) or rezoned from S-1 to I-1.

Existing Use: VACANT Proposed Use: Commercial Warehouses

Signature(s) 
Mark Cothran

All zoning classifications, permitted uses and fees are available at www.cityofgreer.org

OFFICE USE ONLY

Date Filed _____

Case No. _____

Meeting Date _____

See Reverse

NO TITLE EXAMINATION
DEED PREPARATION ONLY

Grantee Address: P.O. Box 27049
Greenville, SC 29616

STATE OF SOUTH CAROLINA)
COUNTY OF SPARTANBURG)

TITLE TO REAL ESTATE

KNOW ALL MEN BY THESE PRESENTS, that

JOCO HOLDINGS LLC

in consideration of **One and 00/100 (\$1.00) Dollars**, to the Grantor in hand paid at and before the sealing of these presents by the Grantees, the receipt of which is hereby acknowledged, has granted, bargained, sold and released, and by these presents does grant, bargain, sell and release unto **GLOBAL COMMERCE PARK, LLC**, its successors and assigns, forever, the following described property:

SEE ATTACHED EXHIBIT "A"

This conveyance is made subject to all restrictions, setback lines, zoning ordinances, easements and rights of way, if any, as may appear of record or on the subject property.

Together with all and singular the rights, members, hereditaments and appurtenances to said premises belonging or in any wise incident or appertaining; to have and to hold all and singular the premises before mentioned unto the Grantee, as joint tenants with rights of survivorship and not as tenants in common, and the Grantee's heirs or successors and assigns, forever. And, the Grantor does hereby bind the Grantor and the Grantor's heirs or successors, executors and administrators to warrant and forever defend all and singular said premises unto the Grantee and Grantee's heirs or successors against the Grantor and Grantor's heirs or successors and against every person whomsoever lawfully claiming or to claim the same or any part thereof.

WITNESS the Grantor's hand and seal this 18 day of August, 2017.

Signed, sealed and delivered
In the presence of:

JOCO HOLDINGS, LLC

Diane Thompson
Witness

By: Mark A. Cothran (SEAL)
Name: Mark A. Cothran
Title: Manager

Dawn S. Earle
Witness

DEE-2017-40032



DEE BK 116-W PG 143-148

EXEMPT

Recorded 6 Pages on 08/24/2017 10:56:14 AM


Recording Fee: \$12.00

Office of REGISTER OF DEEDS, SPARTANBURG, S.C.
Dorothy Earle, Register Of Deeds

STATE OF SOUTH CAROLINA)
COUNTY OF GREENVILLE)

ACKNOWLEDGEMENT

The foregoing instrument was acknowledged before me this 18 day of August, 2017
by the Grantor.



Notary Public for South Carolina

My Commission Expires: 1-7-2023

LEGAL DESCRIPTION - EXHIBIT "A"

Tract 1 - 18.658 acres

BEGINNING AT AN IRON PIN AT THE INTERSECTION OF THE WESTERN RIGHT-OF-WAY OF BROCKMAN McCLIMON ROAD AND THE NORTHERN RIGHT-OF-WAY OF CEDAR SPRINGS COURT (PRIVATE ROAD). THENCE WITH THE NORTHERN RIGHT-OF-WAY OF CEDAR SPRINGS COURT THE FOLLOWING NINE COURSES AND DISTANCES: S50-49-06W 35.36 FEET TO AN IRON PIN. THENCE N84-10-54W 36.46 FEET TO AN IRON PIN. THENCE WITH A CURVE WHOSE RADIUS IS 744.53 FEET A CHORD OF N79-56-49W 144.73 FEET TO AN IRON PIN. THENCE N72-58-11W 59.91 FEET TO AN IRON PIN. THENCE WITH A CURVE WHOSE RADIUS IS 730.00 FEET A CHORD OF N78-47-20W 148.03 FEET TO AN IRON PIN. THENCE N84-36-29W 400.14 FEET TO AN IRON PIN. THENCE WITH A CURVE WHOSE RADIUS IS 670.00 FEET A CHORD OF N80-30-22W 95.85 FEET TO AN IRON PIN. THENCE N76-24-15W 41.65 FEET TO AN IRON PIN. THENCE WITH A CURVE WHOSE RADIUS IS 508.51 FEET A CHORD OF N67-27-01W 73.43 FEET TO AN OLD IRON PIN. THENCE LEAVING THE NORTHERN RIGHT-OF-WAY OF CEDAR SPRINGS COURT AND WITH THE PROPERTY NOW OR FORMERLY PAC TELL GROUP, INC. THE FOLLOWING THREE COURSES AND DISTANCES: N04-25-05E 2.70 FEET TO AN OLD IRON PIN. THENCE N28-53-19E 393.05 FEET TO A POINT. THENCE N11-03-51W 339.48 FEET TO AN IRON PIN ON THE SOUTHERN RIGHT-OF-WAY OF INTERSTATE 85. THENCE WITH THE SOUTHERN RIGHT-OF-WAY OF INTERSTATE 85 THE FOLLOWING SEVEN COURSES AND DISTANCES: WITH A CURVE WHOSE RADIUS IS 1,312.88 FEET A CHORD OF N73-17-30E 482.37 FEET TO AN IRON PIN. THENCE N84-42-16E 13.13 FEET TO AN IRON PIN. THENCE S05-56-05E 75.05 FEET TO AN IRON PIN. THENCE N83-55-44E 150.16 FEET TO AN IRON PIN. THENCE N06-14-11W 75.09 FEET TO AN IRON PIN. THENCE N84-02-20E 117.13 FEET TO AN IRON PIN. THENCE N83-59-47E 181.26 FEET TO AN IRON PIN ON THE WESTERN RIGHT-OF-WAY OF BROCKMAN McCLIMON ROAD. THENCE WITH THE WESTERN RIGHT-OF-WAY OF BROCKMAN McCLIMON ROAD THE FOLLOWING EIGHT COURSES AND DISTANCES: S06-00-19E 81.27 FEET TO AN IRON PIN. THENCE WITH A CURVE WHOSE RADIUS IS 1,361.99 FEET A CHORD OF S00-16-40W 256.20 FEET TO AN IRON PIN. THENCE S05-48-43W 130.02 FEET TO AN IRON PIN. THENCE S05-41-05W 117.53 FEET TO AN IRON PIN. THENCE S05-45-21W 200.04 FEET TO AN IRON PIN. THENCE S05-55-33W 82.42 FEET TO AN IRON PIN. THENCE S84-41-51E 25.14 FEET TO AN IRON PIN. THENCE S05-49-06W 145.32 FEET TO THE POINT OF BEGINNING CONTAINING 18.658 ACRES.

Clear Springs Court (Private Road)

BEGINNING AT AN OLD IRON PIN AT THE INTERSECTION OF THE WESTERN RIGHT-OF-WAY OF BROCKMAN McCLIMON ROAD AND THE SOUTHERN RIGHT-OF-WAY OF CEDAR SPRINGS COURT (PRIVATE ROAD). THENCE WITH THE SOUTHERN RIGHT-OF-WAY OF CEDAR SPRINGS COURT THE FOLLOWING TEN COURSES AND DISTANCES: N84-10-54W 36.46 FEET TO AN IRON PIN. THENCE WITH A CURVE WHOSE RADIUS IS 804.53 FEET A CHORD OF N79-50-39W 156.45 FEET TO AN IRON PIN. THENCE N72-58-11W 59.91 FEET TO AN IRON PIN. THENCE WITH A CURVE WHOSE RADIUS IS 670.00 FEET A CHORD OF N78-47-20W 135.86 FEET TO AN IRON PIN. THENCE N84-36-29W 400.14 FEET TO AN IRON PIN. THENCE WITH A CURVE WHOSE RADIUS IS 730.00 FEET A CHORD OF N80-30-22W 104.45 FEET TO AN IRON PIN. THENCE N76-24-15W 41.65 FEET TO AN IRON PIN. THENCE WITH A CURVE WHOSE RADIUS IS 568.51 FEET THE FOLLOWING THREE CHORDS: N70-00-30W 35.16 FEET TO AN OLD IRON PIN. THENCE N67-53-54W 28.34 FEET TO A PK NAIL. THENCE N58-30-36W 145.57 FEET TO AN OLD IRON PIN. AT THE BEGINNING OF A CUL-DE-SAC WITH A RADIUS OF 60.00 FEET A CHORD OF N39-06-01E 60.09 FEET TO AN OLD IRON PIN ON THE NORTHERN RIGHT-OF-WAY OF CEDAR SPRINGS COURT. THENCE WITH THE NORTHERN RIGHT-OF-WAY OF CEDAR SPRINGS COURT THE FOLLOWING TEN COURSES AND DISTANCES: WITH A CURVE WHOSE RADIUS IS 508.51 FEET THE FOLLOWING TWO CHORDS: S57-19-46E 109.07 FEET TO AN OLD IRON PIN. THENCE S67-27-01E 73.43 FEET TO AN IRON PIN. THENCE S76-24-15E 41.65 FEET TO AN IRON PIN. THENCE WITH A CURVE WHOSE RADIUS IS 670.00 FEET A CHORD OF S80-30-22E 95.85 FEET TO AN IRON PIN. THENCE S84-36-29E 400.14 FEET TO AN IRON PIN. THENCE WITH A CURVE WHOSE RADIUS IS 730.00 FEET A CHORD OF S78-47-20E 143.03 FEET TO AN IRON PIN. THENCE S72-58-11E 59.91 FEET TO AN IRON PIN. THENCE WITH A CURVE WHOSE RADIUS IS 744.53 FEET A CHORD OF S79-56-49E 144.73 FEET TO AN IRON PIN. THENCE S84-10-54E 36.46 FEET TO AN

IRON PIN, THENCE N50-49-06E 35.36 FEET TO AN IRON PIN ON THE WESTERN RIGHT-OF-WAY OF BROCKMAN McCLIMON ROAD, THENCE WITH THE WESTERN RIGHT-OF-WAY OF BROCKMAN McCLIMON ROAD S05-49-06W 85.00 FEET TO THE POINT OF BEGINNING CONTAINING 1.846 ACRES.

4.096 acres

BEGINNING AT AN IRON PIN AT THE INTERSECTION OF THE WESTERN RIGHT-OF-WAY OF BROCKMAN McCLIMON ROAD AND THE SOUTHERN RIGHT-OF-WAY OF CEDAR SPRINGS COURT (PRIVATE ROAD), THENCE LEAVING THE WESTERN RIGHT-OF-WAY OF BROCKMAN McCLIMON ROAD AND WITH THE PROPERTY NOW OR FORMERLY GREEN THE FOLLOWING TWO COURSES AND DISTANCES: N85-39-27W 252.20 FEET TO AN OLD IRON PIN, THENCE S05-42-10W 183.61 FEET TO AN OLD IRON PIN, THENCE WITH THE PROPERTY NOW OR FORMERLY DAILEY, N85-00-39W 762.61 FEET TO AN OLD IRON PIN, THENCE WITH THE PROPERTY NOW OR FORMERLY PAC TELL GROUP, INC. THE FOLLOWING TWO COURSES AND DISTANCES: N04-56-21E 238.46 FEET TO AN OLD IRON PIN, THENCE N63-28-54E 31.64 FEET TO AN OLD IRON PIN ON THE SOUTHERN RIGHT-OF-WAY OF CEDAR SPRINGS COURT, THENCE WITH THE SOUTHERN RIGHT-OF-WAY OF CEDAR SPRINGS COURT THE FOLLOWING EIGHT COURSES AND DISTANCES: WITH A CURVE WHOSE RADIUS IS 568.51 FEET A CHORD OF S70-00-30E 35.16 FEET TO AN IRON PIN, THENCE S76-24-15E 41.65 FEET TO AN IRON PIN, THENCE WITH A CURVE WHOSE RADIUS IS 730.00 FEET A CHORD OF S80-30-22E 104.43 FEET TO AN IRON PIN, THENCE S84-36-29E 400.14 FEET TO AN IRON PIN, THENCE WITH A CURVE WHOSE RADIUS IS 670.00 FEET A CHORD OF S78-47-20E 135.86 FEET TO AN IRON PIN, THENCE S72-58-11E 59.91 FEET TO AN IRON PIN, THENCE WITH A CURVE WHOSE RADIUS IS 804.53 FEET A CHORD OF S79-50-39E 156.45 FEET TO AN IRON PIN, THENCE S84-10-54E 61.46 FEET TO THE POINT OF BEGINNING CONTAINING 4.096 ACRES.

Spartanburg County Tax Map# 5-28-00-16.01

This being the same property conveyed unto JOCO Holdings, LLC by deed of Fire Mountain Restaurants, LLC dated January 19, 2016 and filed for record in the ROD Office for Spartanburg County, SC in Deed Book 111-C at Page 650 on January 20, 2016.

ALSO: TRACT 2

All that certain piece, parcel or lot of land situate, lying and being in the County of Spartanburg, State of South Carolina being shown and designated as 35.50 acres (1,546,385 SF) on a plat entitled "SURVEY FOR GLOBAL COMMERCE PARK, LLC" prepared by C.O. Riddle Surveying Co., Inc., dated August 15, 2016 and having the following metes and bounds to-wit:

BEGINNING at an iron pin in the center line of Brockman- McClimon Road at the joint front corner of property of Dailey Properties, LLC and running N. 56-51-00 W., 421.05 feet to an iron pin, thence turning and running S. 44-29-57 E., 242.73 feet to an iron pin thence continuing S. 44-29-57 W., 412.35 feet to an iron pin; thence S. 21-27-36 W., 381.03 feet to an iron pin; thence turning and running with property n/f Peggy S. Henson N. 55-43-54 W. 199.89 feet; thence S. 55-57-51 W., 440.01 feet; thence N. 49-22-09 W., 481.65 feet to stone found at the joint corner of property herein conveyed and property n/f SEPA Enterprises, LLC; thence turning and running with the joint line of property n/f SEPA Enterprises, LLC N. 04-47-56 E/. 1055.45 feet to an iron pin at corner of property herein conveyed; and property n/f SEPA Enterprises, LLC; thence turning and running S. 85-23-33 E. 262.57 feet; S. 85-00-30 E/. 524.78 feet ; S. 85-02-13 E., 762.44 feet; S. 85-38-46 E., 302.20 feet to a spike set in the centerline of Brockman-McClimon Road thence with the centerline of said Brockman-McClimon Road S. 25-53-03 W., 205.32 feet to an point ; thence S. 13-29-40 W., 287.02 feet to the point of beginning.

Less However :

Parcel conveyed unto Pinnacle Towers Acquisition, LLC by deed dated May 17, 2004 and recorded in the ROD Office for Spartanburg County, SC in Deed Book 80-R at Page 818 on July 1, 2004. Subject to Easements described in said Deed.

Tax Map# 5-28-00-014.11

This being the same property conveyed unto JOCO Holdings, LLC by deed of Dailey Properties, LLC dated October 25, 2016 and recorded in the ROD Office for Spartanburg County, SC in Deed Book 113-T at Page 456 on October 26, 2016.

ALSO: TRACT 3

All that certain piece, parcel or lot of land situate, lying and being in the County of Spartanburg, State of South Carolina being shown and designated as 6.362 acres (277,133 SF) on a plat entitled "SURVEY FOR GLOBAL COMMERCE PARK, LLC" prepared by C.O. Riddle Surveying Co., Inc., dated August 19, 2016 and filed for record in the ROD Office for Spartanburg County in Plat Book 171 at Page 688. Reference is hereby made to said plat for a more complete metes and bounds description thereof.

This being the same property conveyed unto JOCO Holdings, LLC by deed of Global Commerce Park, LLC., dated October 25, 2016 and filed for record in the ROD Office for Spartanburg County, SC in Book 113-T at Page 445 on October 26, 2016. Deed was re-recorded October 27, 2016 in Deed Book 113-T at Page 805 to reflect the proper signature block.

Spartanburg County Tax Map # 5-28-00 16.02

ALSO: TRACT 4

All that certain piece, parcel or tract of land containing approximately 0.26 acres of land situate, lying and being in the City of Greer, in Spartanburg County, State of South Carolina being shown on the South Carolina Department of Transportation plans for Route I-85 and Road S-12, File Number 42.149B, sheets 8 and 8A and being further shown on Exhibit A in that certain deed from the South Carolina Department of Transportation to JoCo Holdings, LLC dated July 27, 2016 and filed for record in the ROD Office for Spartanburg County, SC in Deed Book 112-Z at Page 852 on August 10, 2016. Property adjacent to and to be joined with 5-28-00-016.01. Reference is hereby made to said deed and Exhibit "A" for a more complete description thereof.

This being the same property conveyed by the South Carolina Department of Transportation to JoCo Holdings, LLC dated July 27, 2016 and filed for record in the ROD Office for Spartanburg County, SC in Deed Book 112-Z at Page 852 on August 10, 2016.

STATE OF SOUTH CAROLINA)
 COUNTY OF SPARTANBURG) AFFIDAVIT FOR EXEMPT TRANSFERS

PERSONALLY appeared before me the undersigned, who being duly sworn, deposes and says:

1. I have read the information on the back of this affidavit and I understand such information.
2. The property being transferred is located at 66.464 +/- acres Clear Springs and Brockman McClimon Road, Greer, South Carolina bearing Spartanburg County Tax Map Number 5-28-00-016.01 and 5-28-00-016.02, and was transferred by JOCO Holdings, LLC to Global Commerce Park, LLC on August 18, 2017.

3. The deed is exempt from the deed recording fee because (See information section of affidavit):

#11

If exempt under exemption #14 as described in the Information section of this affidavit, did the agent and principal relationship exist at the time of the original sale and was the purpose of this relationship to purchase the realty? Check Yes ☐ or No ☐

4. As required by Code Section 12-24-70, I state that I am a responsible person who was connected with the transaction as: GRANTOR

5. I understand that a person required to furnish this affidavit who willfully furnishes a false or fraudulent affidavit is guilty of a misdemeanor and, upon conviction, must be fined not more than one thousand dollars or imprisoned not more than one year, or both.

GRANTOR -JOCO HOLDINGS, LLC

Responsible Person Connected with the Transaction

BY: 

Mark A. Cothran

SWORN to before me this 18 day of August, 2017



Notary Public for South Carolina

My Commission Expires: 1-7-2023

Category Number: V.
Item Number: J.



AGENDA
GREER PLANNING COMMISSION
11/23/2020

FDP 20-18

Category Number: V.
Item Number: K.



AGENDA
GREER PLANNING COMMISSION
11/23/2020

MISC 20-06 - 2030 Comprehensive Plan

ATTACHMENTS:

Description	Upload Date	Type
❏ 2030 Comprehensive Plan	11/16/2020	Cover Memo



TRANSFORMING GREER 2030 COMPREHENSIVE PLAN

DRAFT Report
November 2020



ACKNOWLEDGMENTS

Greer City Council

Mayor Rick Danner
Jay Arrowood, District 1
Wayne Griffin, District 2
Mark Hopper, District 3
Lee Dumas, District 4
Wryley Bettis, District 5
Judy Albert, District 6

Greer Planning Commission

John Holland, Chair
Walden Jones, Vice Chair
Judy Jones
William Lavender
Brian Martin
Michael Wright
Tom Kriese

Greer City Staff

Brandon McMahan, Project Manager
Ashley Kaade, Project Manager
Madeleine Bolick, GIS Coordinator
Mike Sell, Deputy City Administrator
Andrew Merriman, City Administrator

Consultants

Chris Hermann, AICP, Principal | MKSK
Darren Meyer, AICP, Principal | MKSK
Juliana Silveira, Planner/Project Manager | MKSK

Aaron Arnett, AICP | Arnett Muldrow & Associates
Michael Forman | Conduit Planning

TABLE OF CONTENTS

1.0 INTRODUCTION

1.1 Purpose	6
Role of a Comprehensive Plan	6
Plan Overview	6
Required Process & Elements	8
1.2 Plan Process	10
Schedule & Timeline	10
Past Planning Efforts	12

2.0 EXISTING CONDITIONS

2.1 Overview	16
Greer Today	16
2.2 Existing Conditions	18
Population	19
Economic Development	24
Natural Resources	28
Cultural Resources	36
Community Facilities	38
Housing	43
Land Use	50
Transportation	54

3.0 COMMUNITY ENGAGEMENT

3.1 What We Heard	64
SWOT Analysis	65
Community Survey	66
Summary Takeaways	72

4.0 RECOMMENDATIONS

4.1 Future Land Use	76
Character Areas	76
Future Land Use Map	82
Introduction	84
4.2 Goals, Objectives & Implementation Strategies	84
4.2b Plan Elements	86
Population	86
Economic Development	88
Natural Resources	92
Cultural Resources	96
Community Facilities	98
Housing	100
Land Use	104
Transportation	108
Priority Investments	113



1.0 INTRODUCTION

1.1 PURPOSE

ROLE OF A COMPREHENSIVE PLAN

A comprehensive plan is a guiding policy document for a community. Built upon an understanding of current conditions, expected trends, identified needs, and aspirational vision for the future, a comprehensive plan allows a city to focus its resources. Successful plans are grounded in community ownership and are actively used in the city decision-making process.

The *South Carolina Local Government Comprehensive Planning Enabling Act of 1994* (hereafter, the 1994 Act) requires all South Carolina counties and incorporated communities (cities) to have an adopted comprehensive plan and update it every ten years, with revisions every five years between plan updates. In addition to the timeframe, this Act establishes the purpose as well as the process communities are to follow in creating their comprehensive plans.

With a foundation of previous planning efforts, citizen involvement, stakeholder input, and city direction, builds upon a self-evaluation of needs and issues to provide a road map for accomplishing shared future goals. This plan delivers detailed guidance to decision-makers, residents, property owners, businesses, and those interested in Greer's future — offering direction on how the community can accomplish its vision through phased strategic actions.

PLAN OVERVIEW

Transforming Greer 2030 is the Comprehensive Plan update for the City of Greer. This Plan fulfills the requirements of the South Carolina 1994 Act, but more importantly, it provides an extensive framework for future planning efforts to help achieve the community's vision.

This Plan is organized into these chapters:

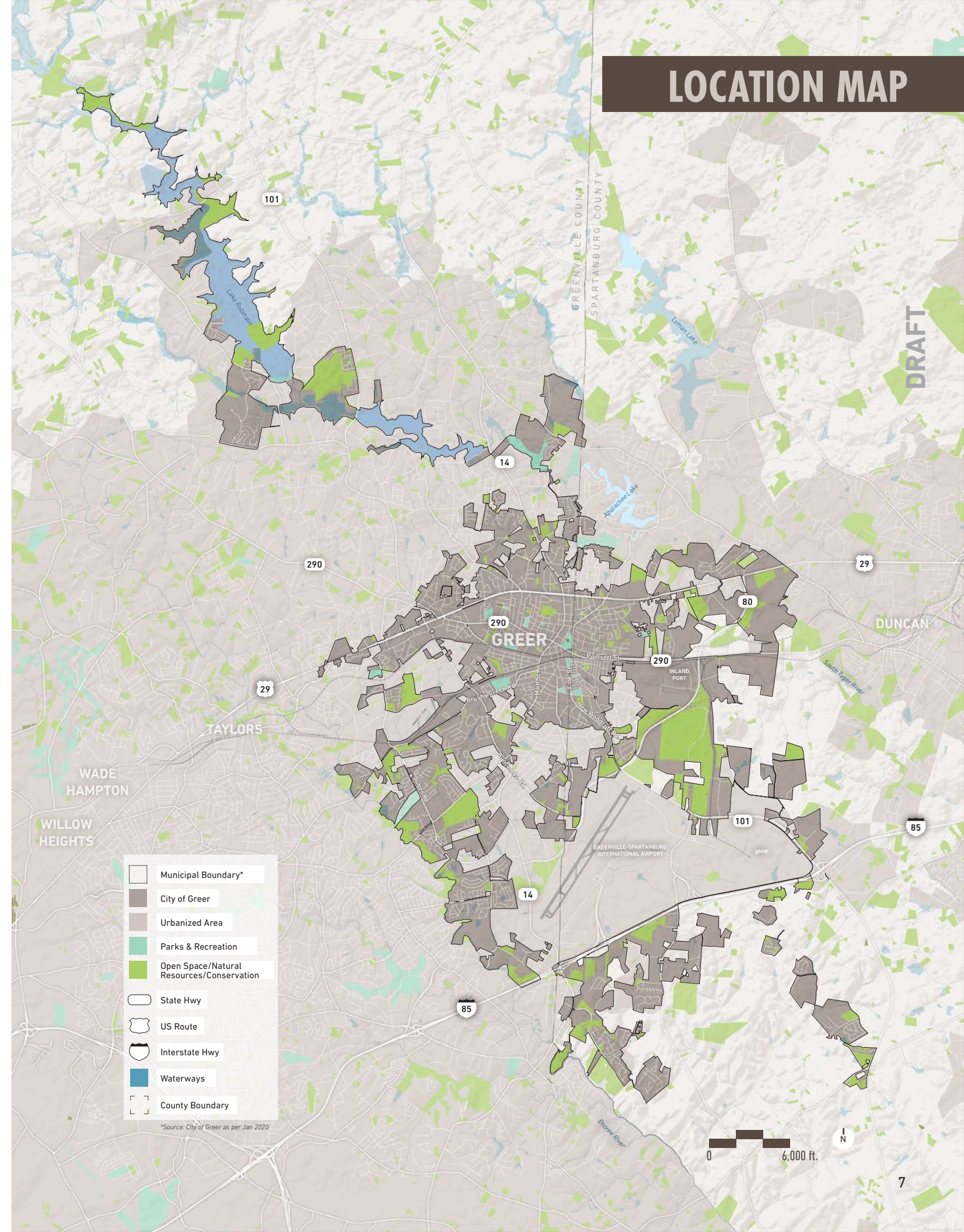
1. Introduction: This chapter describes the comprehensive planning process as well as the schedule and timeline for *Transforming Greer 2030*. An overview of the recent past community plans and projects is also included here as they helped inform the Plan.

2. Existing Conditions: Data was gathered and analyzed in this chapter to provide a broad-based understanding of demographic, economic, housing, land use, infrastructure, and other characteristics that describe the City of Greer today.

3. Community Engagement: This chapter details how stakeholders and residents were engaged throughout the planning process in order to provide feedback to inform the direction and outcomes of the plan.

4. Recommendations: Action-oriented goals and objectives were created to help carry out the vision of Greer. The Future Land Use Map is the guiding visual representation for the City to use in planning and development decisions.

LOCATION MAP



REQUIRED PROCESS & ELEMENTS

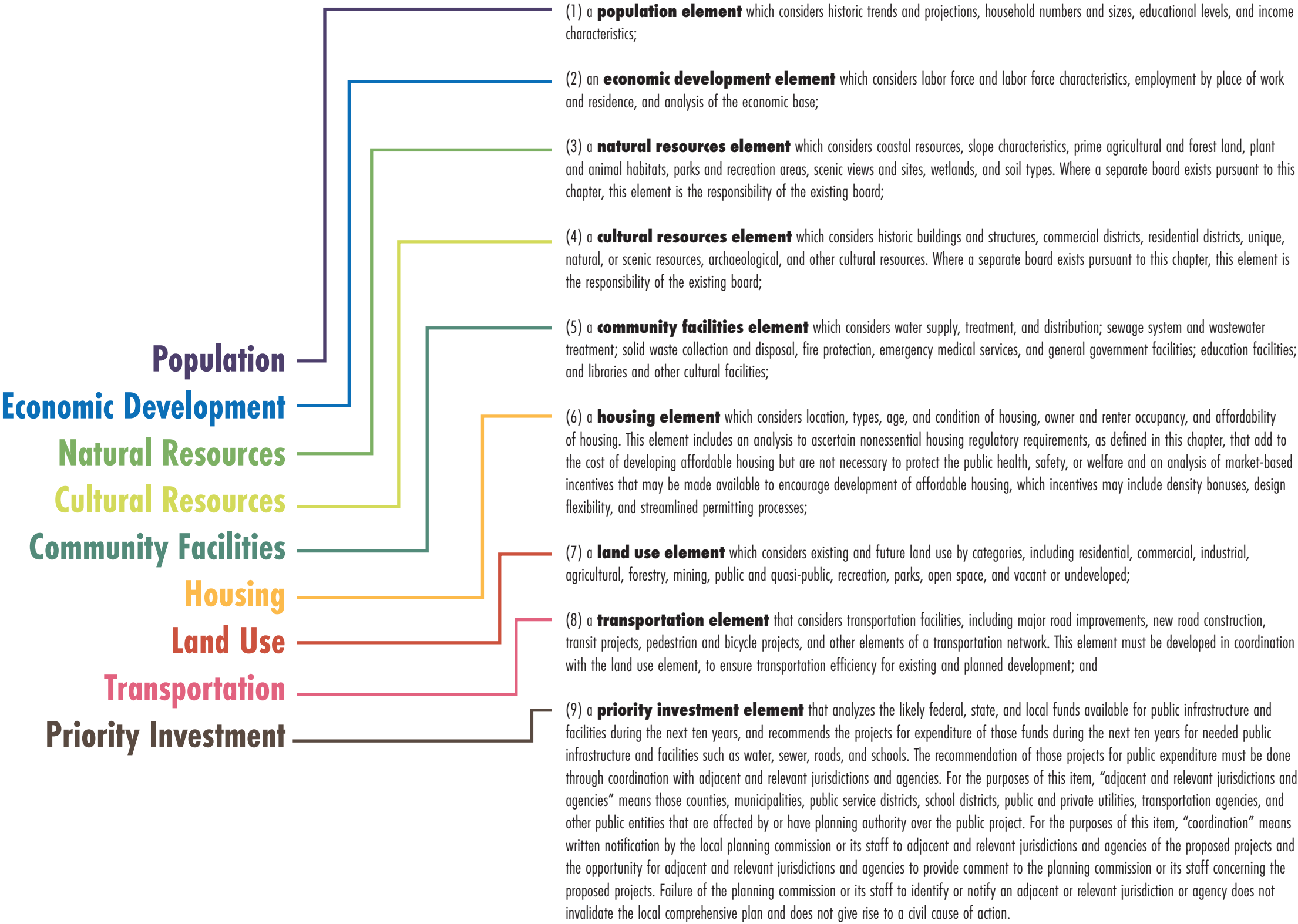
Authority for local governments in South Carolina to undertake planning and adopt zoning and land development regulations is granted by the General Assembly to local planning commissions.

The 1994 Act requires a local planning commission to establish and maintain a comprehensive planning process that will result in the systematic preparation and continual evaluation and updating of the elements of the comprehensive plan. Surveys and studies on which the planning elements are based must consider potential conflicts with other jurisdictions and the effect and guidance of any regional plans or issues.

The planning process for each comprehensive plan element must include the following steps:

- 1. Inventory of Existing Conditions
- 2. Statement of Needs and Goals
- 3. Implementation Strategies with Time Frames

The nine planning elements shown at right must be an expression of the City of Greer Planning Commission’s recommendations to City Council with regard to the wise and efficient use of public funds; the future growth, development, and redevelopment of the City of Greer; and consideration of the fiscal impact on property owners.



1.2 PLAN PROCESS

PHASES 1-2

Understanding & Analysis (January-March 2020)

- Work Plan & Master Schedule
- Data Collection
- Stakeholder, City Council, & Planning Commission Meetings
- Online Survey
- Alignment Brief
- Goals Identification
- Market Analysis

PHASE 3

Plan Recommendations (April-August)

- Objectives & Priorities Identification
- Draft Recommendations for Each Element
- Draft Future Land Use Map
- Community Character Areas and Corridors

SCHEDULE & TIMELINE

Transforming Greer 2030 fulfills the requirements of the 1994 Act, with a planning process that required approximately eleven months to complete. It is worth noting that the COVID-19 pandemic did alter the originally planned schedule and process. From January 2020 to November 2020, a team of consultants worked closely with City Staff, Planning Commission, City Council, and stakeholders to identify critical issues, develop shared goals, and build implementation strategies for this plan.

PHASE 4

Plan Synthesis (August-November 2020)

- Draft Implementation Strategy
- Draft Plan Document
- Final Plan Document
- Planning Commission & City Council Meetings
- Public Hearing



PAST PLANNING EFFORTS

Transforming Greer 2030 builds on the work of over a dozen previous planning efforts. These past plans vary in scale and scope and include regional, county, and city-focused efforts. Several noteworthy plans are detailed below.

One Future, One Greer Comprehensive Plan
Completed in 2010, this is the adopted comprehensive plan update for the City of Greer that this plan will replace. It includes thorough analyses of existing conditions as well as goals and objectives for all nine of the required comprehensive plan elements. A future land use map establishes a framework to describe how land within the city limits should be developed over time. In 2015, the City completed a five-year review supplement to the 2010 plan (as required by state law). This review provides updated demographic and economic data as well as a summary of the Greer Community Master Plan and directions for the next comprehensive plan update.

Greer Community Master Plan
This project, completed in 2016, is the effort of multiple local partners, including the City of Greer and Partnership for Tomorrow. The plan revolves around three initiatives — physical, economic, and cultural — and developed consensus on a preferred growth strategy for various corridors and centers. The preferred growth map helped guide the development of the Future Land Use map for *Transforming Greer 2030*.

Forward Together: Building a Better Spartanburg County
The comprehensive plan update for Spartanburg County, adopted in 2019, establishes planning goals, objectives, and a future land use map for the unincorporated portions of the county. One significant idea advanced in this document is the concept of area performance planning, which would establish land use controls in a “Southwest Planning Area” surrounding the City of Greer.

Plan Greenville County
The recently adopted 2020 comprehensive plan update for Greenville County promotes the concept of “character types” and “character areas” for land use and development in the unincorporated areas of the county. Other key directives include accommodating anticipated growth in identified areas and in urban centers, improving land development coordination between the county and its cities, and a policy-level focus on ownership and maintenance of roads as well as efficiencies in provision of other critical infrastructure within the county.

- Other planning documents reviewed as part of this planning process include the following:
- **City of Greer Parks and Recreation Strategic/Master Plan**
 - **GPATS Horizon 2040 Long-Range Transportation Plan**
 - **SPATS Long-Range Transportation Plan 2040**
 - **Greer Downtown Walking & Bicycling Plan**





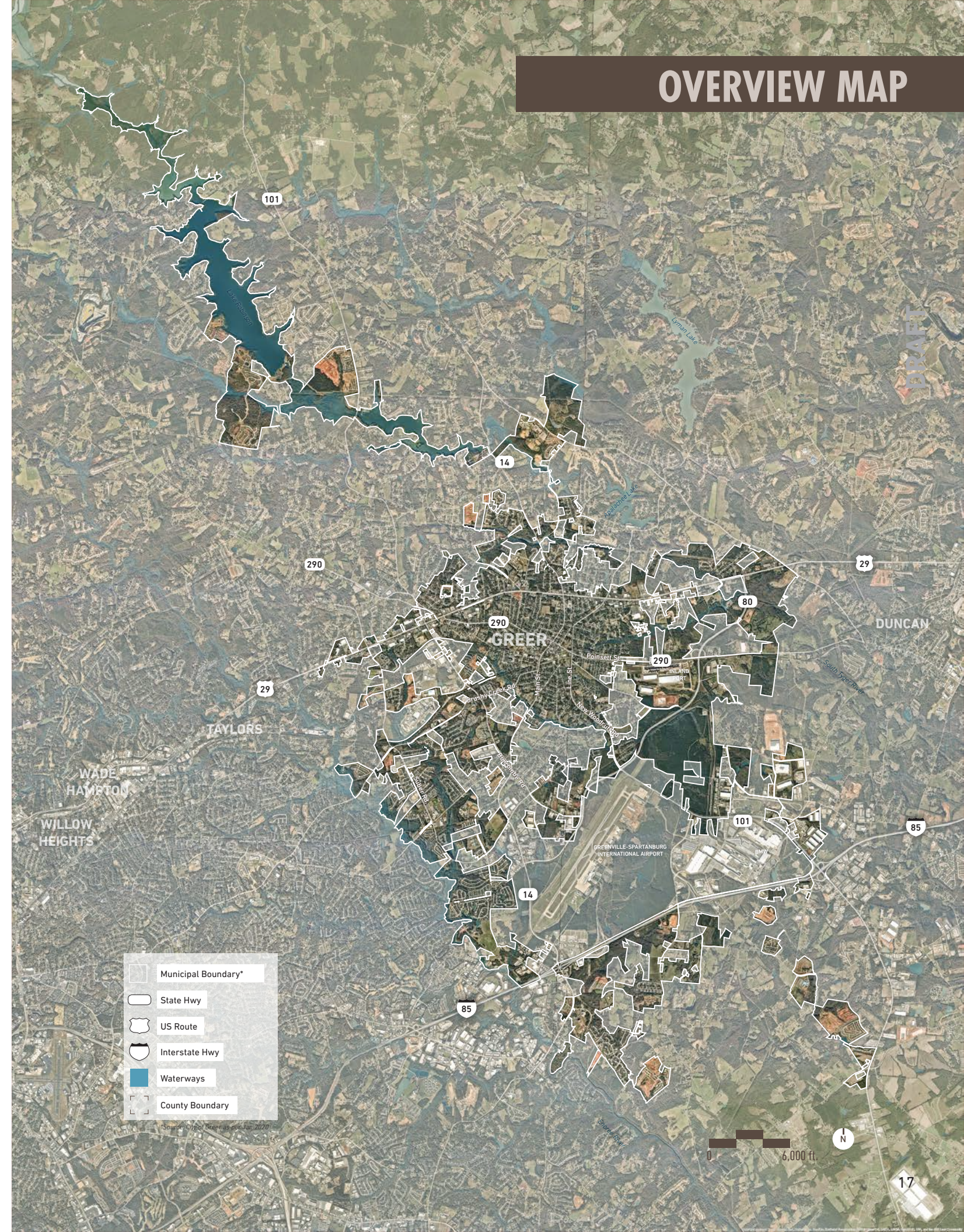
2.0 EXISTING CONDITIONS

2.1 OVERVIEW

GREER TODAY

Located between Greenville and Spartanburg, the City of Greer is a fast-growing area with a rich history of agriculture and textile mills. Greer was founded in 1876 and began expanding quickly when railroad connections were made. As a result, several textile mills were built that brought jobs, housing, and supporting services and businesses to the City. Throughout the years, Greer has annexed land around its borders, growing in land size and in population. Greer continued to develop in the late 1990's and early 2000's, seeing a significant population growth largely due to BMW locating its first automobile manufacturing facility outside of Germany in Greer in 1994. Since that time, the City of Greer has grown twice as fast as neighboring cities.

As the City of Greer continues to grow, so do its challenges including managing growth while respecting the City's historical roots and character. To understand how to proactively plan for the future of Greer, it is critical to evaluate existing conditions to discover gaps and issues, but also recognize assets and opportunities for solutions.



2.2 EXISTING CONDITIONS

INTRODUCTION

This chapter provides a data-based summary of the current state of the City of Greer. Information within this section is organized according to the comprehensive plan elements as required by the 1994 Act. Relevant topics and data include the following:

- *Population*: population growth, household income, education, race, age, and employment
- *Economic Development*: employment density, employment by sector, and shares analysis
- *Natural Resources*: sensitive and preserved lands, ecological framework, and parks and recreation facilities
- *Cultural Resources*: historic buildings and districts, museums, theaters, and unique places
- *Community Facilities*: public utilities, public safety providers, libraries, and schools
- *Housing*: residential units by tenure, type, and age as well as housing affordability and spatial distribution
- *Land Use*: analysis of the mix of public, private, utility, park, and protected land in the city
- *Transportation*: roads as well as the network for rail, air, bicycle, and pedestrian modes



POPULATION

Population Growth

The City of Greer is one of the fastest growing cities in Upstate South Carolina. Since 2010, the city's estimated population growth has ranged from 16% (25,525 in 2010 to 31,154 in 2019, according to Esri) to 26% (25,525 in 2010 to 32,102 in 2018, according to the US Census Bureau). Esri estimates an additional 7% population growth between 2019 and 2024. (Note: Until the release of 2020 Census data, population estimates will vary across data sources. This report was written during the surveying of the 2020 Census and utilizes population estimates from the US Census Bureau, Esri, and Claritas. All data are cited by source.)

Household Characteristics

According to Esri, the 2019 median household income for the City of Greer was \$54,297. This figure is 5% less than that of Greenville County but 5% greater than those of Spartanburg County and South Carolina as a whole. At the same time, the 2019 average household size of 2.54 for the City of Greer is in line with regional and statewide figures. However, the homeownership rate in the City of Greer (63.6% in 2019, according to Esri) is 4% lower than that of Greenville County and 6% lower than Spartanburg County and South Carolina figures.

The highest density of households in Greer is located in the city's historic core, with the lowest density situated at the far northern and southern extents. The spatial distribution of household income shows the highest-earning households along the suburban western edge of the city and the lowest-earning households in the historic mill villages along the southern and eastern sides of the city's core.

Age & Race

According to Esri, the 2019 median age for Greer residents was 37.1 years old, which was lower than those of Greenville County (38.7), Spartanburg County (39.5), and South Carolina (39.4). Overall, the age cohort distribution for Greer mirrors that of state and national averages. The 2019 racial makeup of the City of Greer was 72.4% white, 14.7% black, and 12.9% for all other races, which is comparable to Greenville County and Spartanburg County.

Education & Employment


According to Esri, in 2019, 84% of Greer residents 18 years and older had at least a high school diploma or equivalent. A full 32% had a bachelor's degree or higher, which is 4% higher than the statewide rate. Similarly, in 2019, 59% of employed city residents had white collar jobs, 25% had blue collar jobs, and 16% were employed in service jobs.

Community Event

POPULATION CHARACTERISTICS

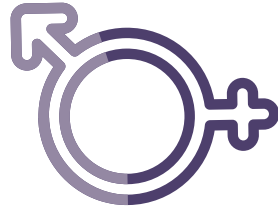
Source: Esri

31,154 Total Population (2019)



16%
Growth since 2010

7%
Anticipated Growth
by 2024



48.41%
[12,484]
Male

- 42.0% (Greenville County)
- 48.6% (Spartanburg County)
- 48.8% (South Carolina)

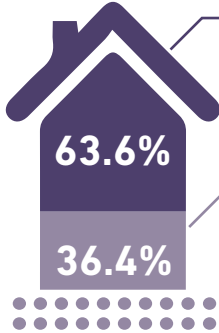
52.59%
[13,736]
Female

- 58.0% (Greenville County)
- 51.4% (Spartanburg County)
- 51.2% (South Carolina)



\$54,297
Median Household Income (2019)

- \$57,082 (Greenville County)
- \$51,737 (Spartanburg County)
- \$51,389 (South Carolina)



Homeowners

- 67.4% (Greenville County)
- 69.8% (Spartanburg County)
- 69.3% (South Carolina)

Renters

- 32.6% (Greenville County)
- 30.2% (Spartanburg County)
- 30.7% (South Carolina)



2.54
Average Household Size (2019)

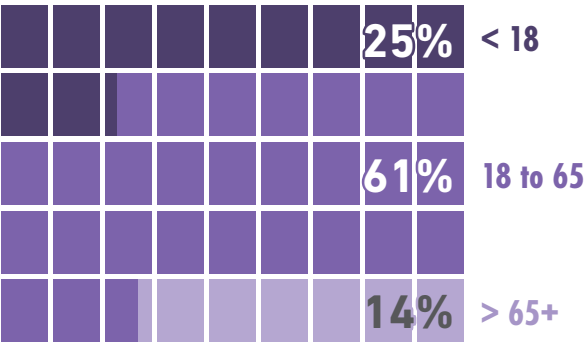
- 2.50 (Greenville County)
- 2.54 (Spartanburg County)
- 2.50 (South Carolina)



37.1
Median Age

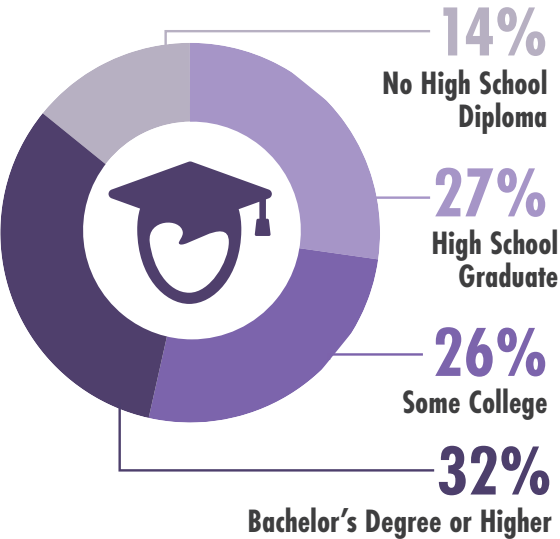
- 38.7 (Greenville County)
- 39.5 (Spartanburg County)
- 39.4 (South Carolina)

POPULATION BY AGE



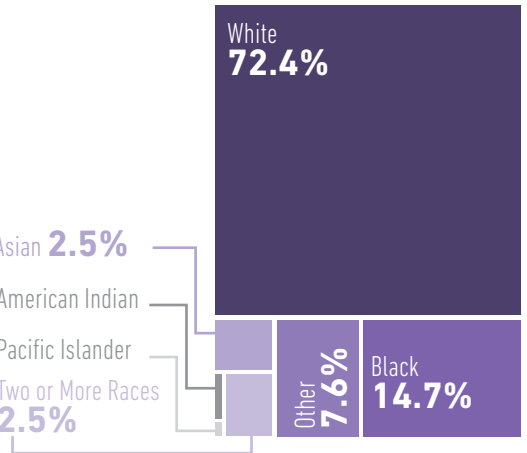
Greer's population distribution by age closely follows both state and national trends.

EDUCATIONAL ATTAINMENT



Greer's population has a slightly higher rate of people having earned a Bachelor's degree or higher (32%) compared to South Carolina (28%).

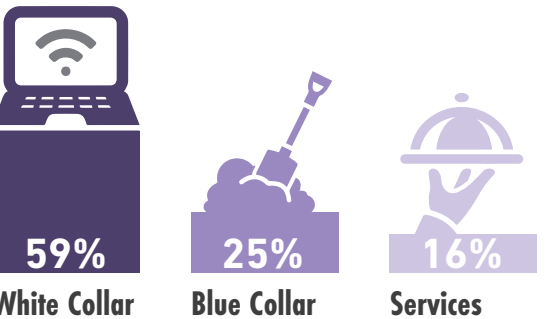
RACIAL COMPOSITE



Greer has a higher percentage of white residents than South Carolina, but is comparable to Greenville County and Spartanburg County.

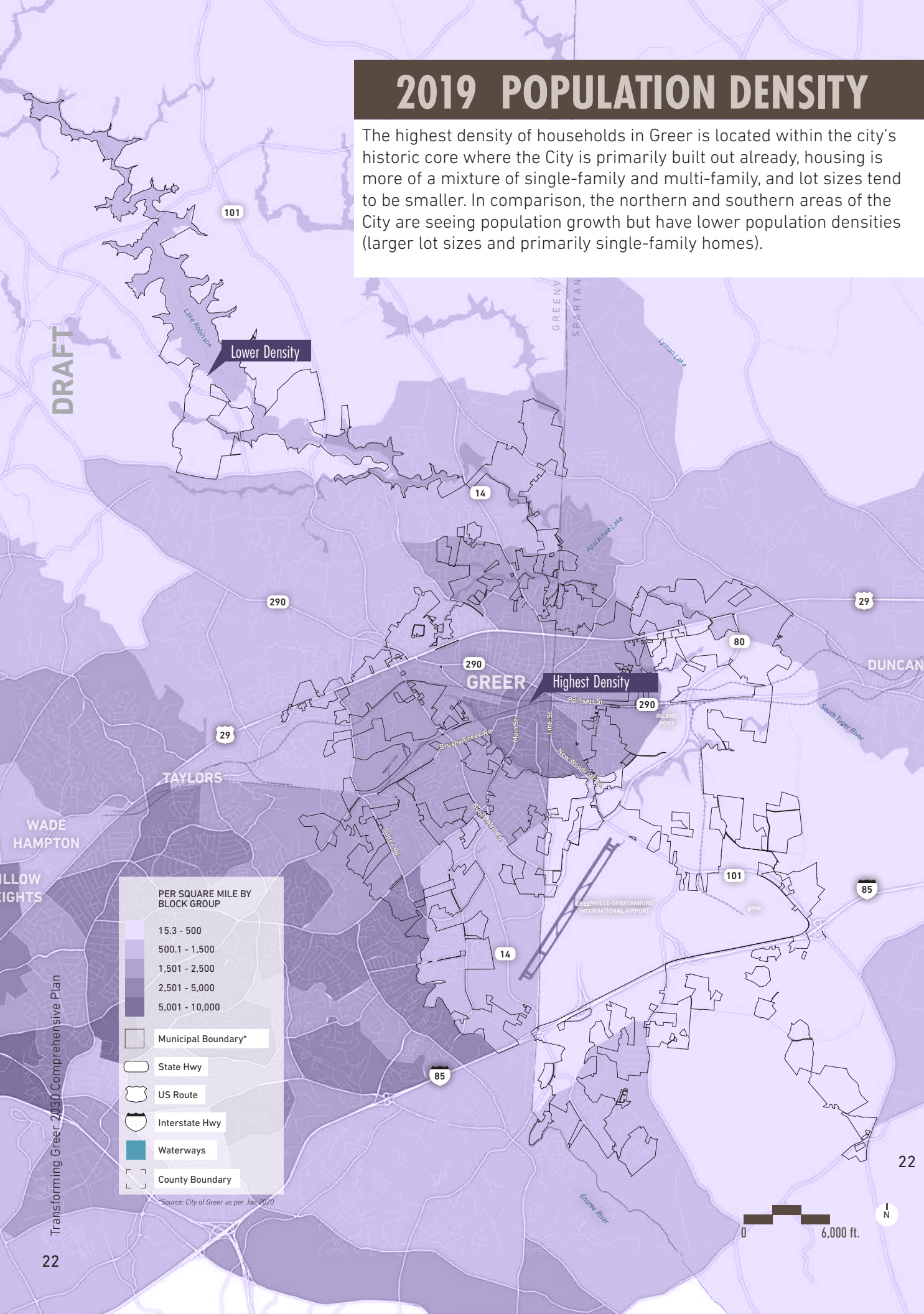
14.9% identified as hispanic which is higher than in both counties and South Carolina.

EMPLOYMENT



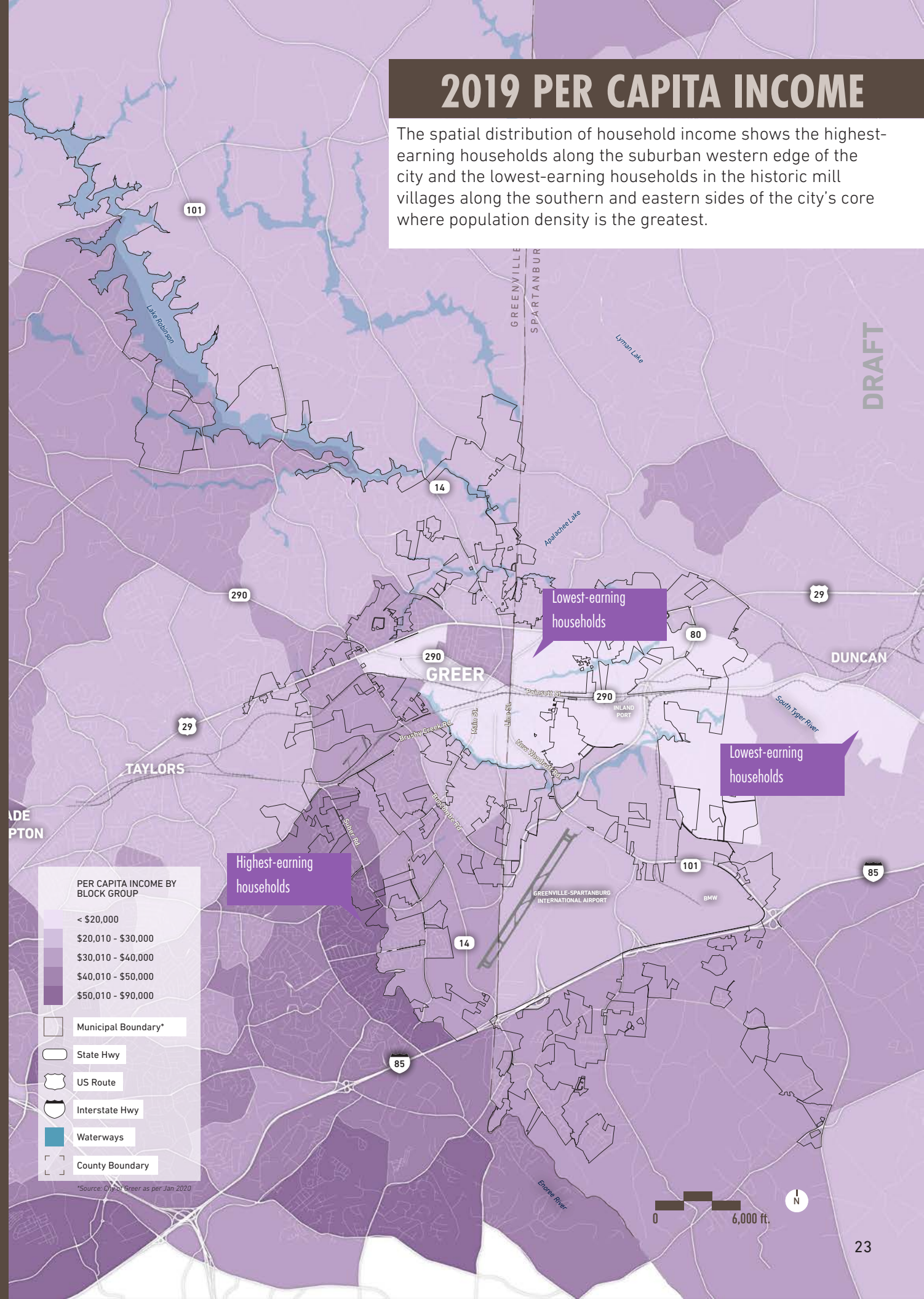
2019 POPULATION DENSITY

The highest density of households in Greer is located within the city's historic core where the City is primarily built out already, housing is more of a mixture of single-family and multi-family, and lot sizes tend to be smaller. In comparison, the northern and southern areas of the City are seeing population growth but have lower population densities (larger lot sizes and primarily single-family homes).



2019 PER CAPITA INCOME

The spatial distribution of household income shows the highest-earning households along the suburban western edge of the city and the lowest-earning households in the historic mill villages along the southern and eastern sides of the city's core where population density is the greatest.



ECONOMIC DEVELOPMENT

Employment

According to the latest data provided by the United States Census, Greer had 11,761 jobs in 2017. Approximately 10% of people employed in Greer (1,126 people) also lived in Greer. The other 90% of people employed in Greer commuted from outside the city (10,645). Conversely, there were 12,650 Greer residents that are employed outside of the city limits.

Jobs by Industry Sector

Retail trade accounts for approximately a quarter of all jobs in Greer, followed by healthcare and social assistance (14.6%), then accommodation and food services (12.8%).

Employment Density

Some of the city's largest employers (such as BMW Manufacturing and Benore Logistics) are located on the outskirts of Greer close to the I-85 corridor. Other employment centers are located along the city's major corridors, including Wade Hampton Boulevard and West Poinsett Street.

Unemployment Rate

In January 2020, the unemployment rate in Greer was 2.2%, compared to 3.0% for the state of South Carolina. While unemployment rates in Greer follow similar trends as the state, Greer fared better following the economic downturn of 2008, with unemployment rates below those of South Carolina.

Retail Market Power

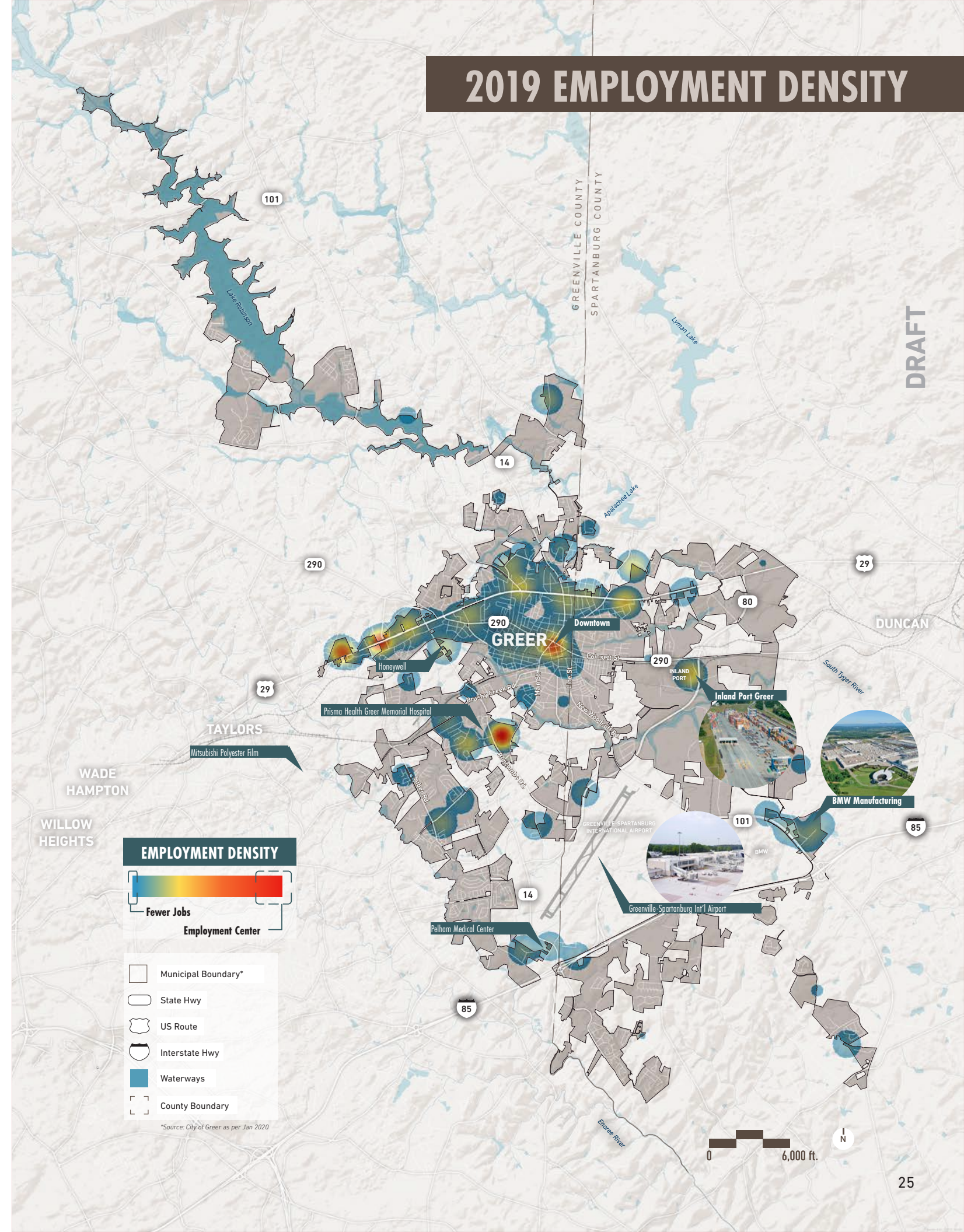
According to the South Carolina Department of Revenue, the City of Greer experienced a record high in gross retail sales in 2019, growing 5.4% over 2018 revenues and 60% over 2014 revenues.

An analysis of retail market trends by Claritas reveals that stores within the Greer city limits had approximately \$712 million in sales in 2019. During the same time period, residents of Greer spent approximately \$554 million, meaning that there was a retail gain of \$158 million. In 2019, the ten-county Upstate South Carolina region was a \$25.7 billion market, with retail sales in Greer accounting for 2.8% of this larger market.

Commercial Market Trends

At the end of 2019, the Greenville-Spartanburg office market had approximately 11.3 million square feet of office space, roughly evenly split between Class A and Class B space. As of the fourth quarter of 2019, office space vacancy rates were at 11.4%. The average asking rate per square foot per year for the overall market was \$20.26, with rates in the Greenville central business district (\$23.50) exceeding rates in the suburban market (\$18.05). Trends show vacancy rates decreasing and asking rates remaining stable.

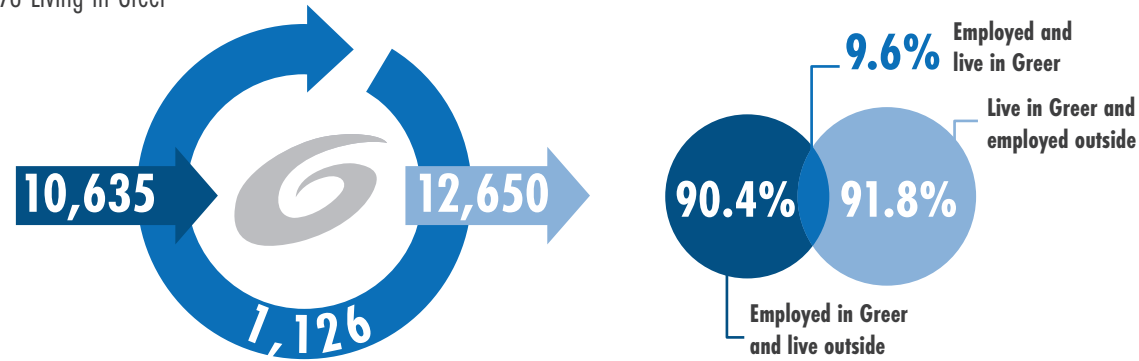
Additionally, at the end of 2019, the Greenville-Spartanburg market had approximately 187.4 million square feet of industrial space, with approximately 45% located in Greenville County, 42% located in Spartanburg County, and 13% in Anderson County. The Taylors-Greer sub-market had approximately 8 million square feet of industrial space with an average asking rate of \$3.32 per square foot per year, just below the regional market asking rate of \$3.39. The vacancy rate in the Taylors-Greer sub-market in the fourth quarter of 2019 was 12.2% compared to 8% in the overall Greenville-Spartanburg market.



INFLOW/OUTFLOW (2017)

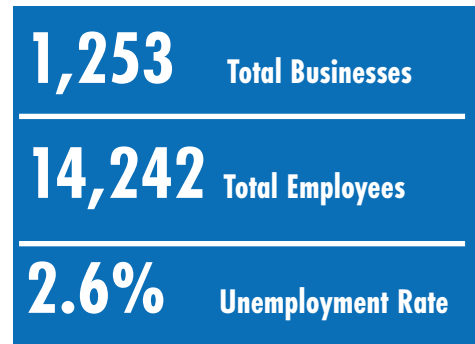
Source: OnTheMap Census

- 11,741 Employed in Greer
- 13,776 Living in Greer



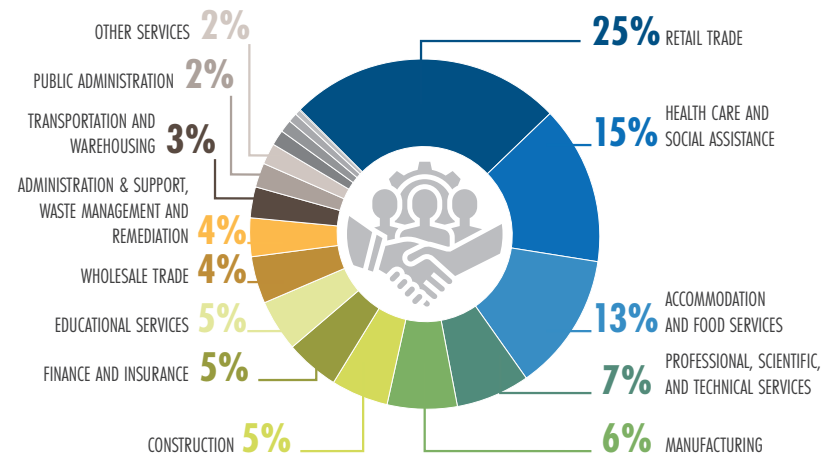
BUSINESSES (2019)

Source: Esri



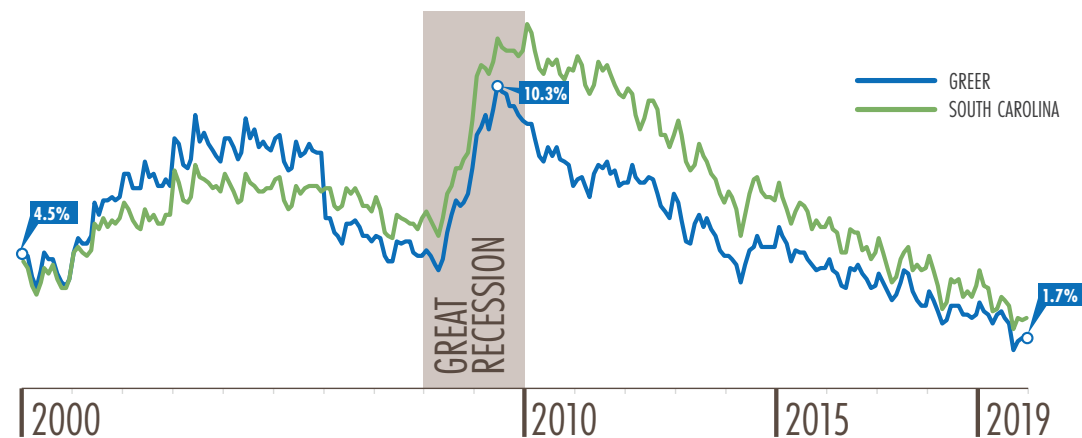
JOBS BY INDUSTRY SECTOR (2017)

Source: OnTheMap Census



UNEMPLOYMENT RATE (2000-2019)

- Greer fared better following the economic downturn of 2008, with unemployment rates below those of South Carolina



Source: Bureau of Labor Statistics

4th BEST CITY in South Carolina to start a business

Source: NerdWallet

- In 2019, there was \$123.6 million in new capital investment
- Businesses in Greer have high average revenues of **\$2,184,227**, which is **139%** more than the average business in South Carolina



ECONOMIC IMPACTS



INLAND PORT GREER

Inland Port Greer opened in 2013, extending the Port of Charleston's reach more than 200 miles inland, and providing shippers with access to more than 95 million consumers within a one-day drive.

\$53 BILLION Annual Economic Activity

188,000 JOBS Supported by Inland Port

\$912 MILLION Supported Annual Tax Revenue

Source: USC Darla Moore School of Business Study, 2015



GSP

Increased investment and activity at the Greenville-Spartanburg International Airport have resulted in an economic impact that is more than eight times greater than it was ten years ago.

\$2.9 BILLION Annual Economic Activity

\$740 MILLION Annual Spending Locally by GSP Passengers

\$294 MILLION Supported Annual Tax Revenue

Source: GSP International Airport Economic Impact Study, 2018



Located just outside the City of Greer, the BMW Spartanburg production plant contributes directly to the local economy as well as indirectly by supporting suppliers and the allied automotive sectors.

\$16.6 BILLION Annual Economic Activity

30,800 JOBS Direct and Indirect Jobs Associated with the Plant

\$1.8 BILLION Direct and Indirect Labor Income Generated

Source: USC Two Decades of Economic Development, 2014



Lake Robinson

NATURAL RESOURCES

Climate

Greer is located in a humid subtropical climate region typified by mild winters and hot, humid summers. From 1980 to 2018, the average annual temperature in Greer was 61.0°F. During this same period, the average precipitation in Greer was 48.4 inches per year and average snowfall was 4.8 inches per year.

Elevation & Slopes

Within the City of Greer, the elevation ranges from 710 to 1180 feet above sea level. The highest point is located in the Burgess Hill neighborhood; the lowest point is situated along Dillard Creek in Spartanburg County. Overall, the average elevation in Greer is 908 feet. Additionally, the elevation at Lake Robinson is 889 feet and 838 feet at Lake Cunningham, meaning the lakes are at a lower elevation than the city center.

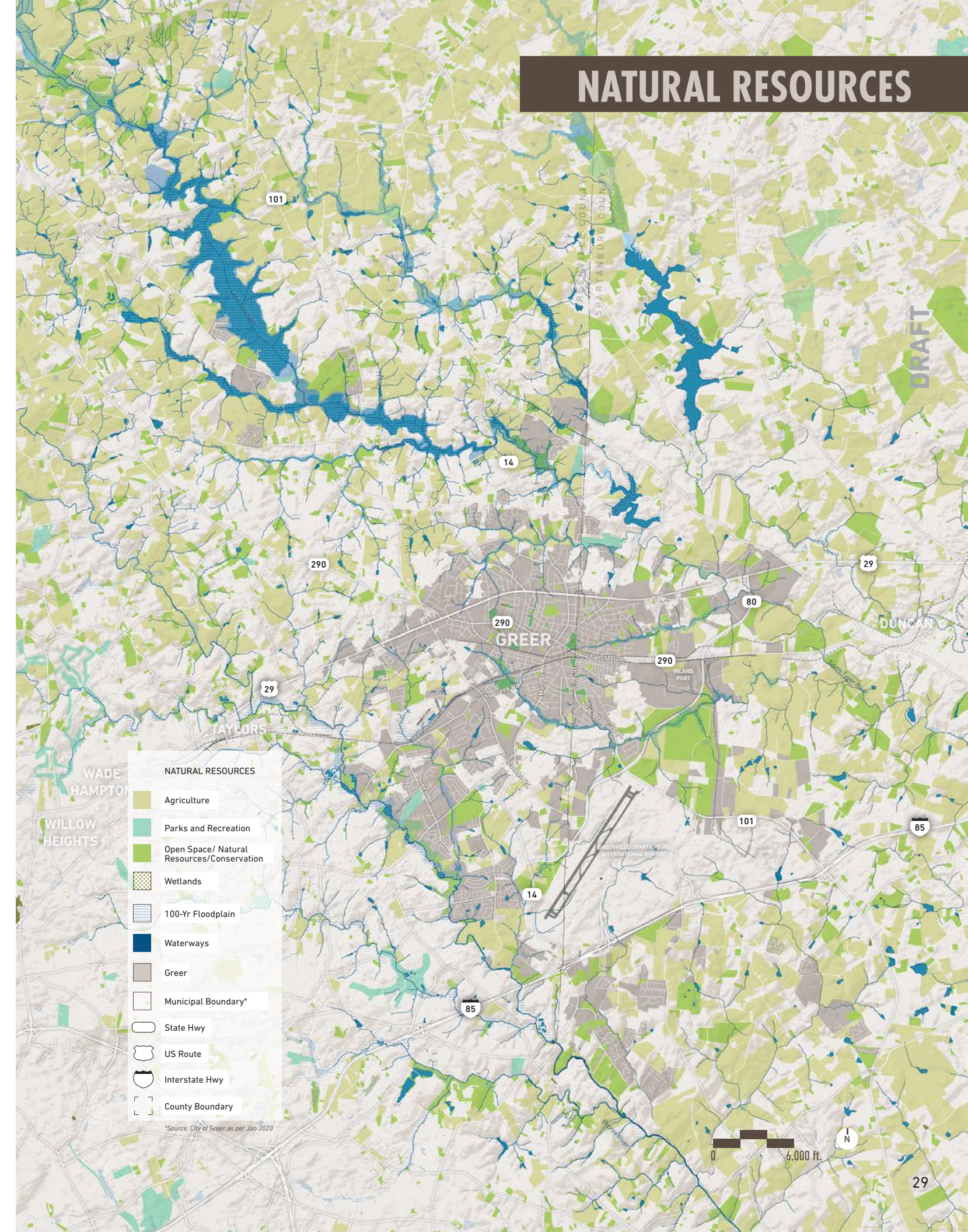
Soils

According to the USDA, the majority of soil in the City of Greer is loamy, which is a mixture of clay, silt, and sand. Loamy soil is moderately permeable, has a medium water capacity, and is well-drained. Slopes in Greer are typically gentle, but some areas of greater slope do exist, causing soils in these areas to be more susceptible to erosion.

Hydrology

The City of Greer is located within the Broad Major River Basin, which flows across the South Carolina Piedmont. The Broad Major River Basin is divided into several smaller watersheds, of which Greer is situated in the Enoree River Basin and the Tyger River Basin. These two basins are divided by a ridge starting near the intersection of US-25/SC-290. The ridge follows SC-290 down Buncombe Road and across the Greenville-Spartanburg International Airport to SC-101.

Within the city limits, there are numerous creeks that flow into the Enoree and South Tyger Rivers. The South Tyger River provides the water supply for Lake Robinson and Lake Cunningham, both of which were constructed in 1957 and are owned and managed by the Greer Commission of Public Works. Both lakes serve as drinking water reservoirs for the greater Greer area and have a combined capacity of over five billion gallons.



NATURAL RESOURCES



South Tyger River

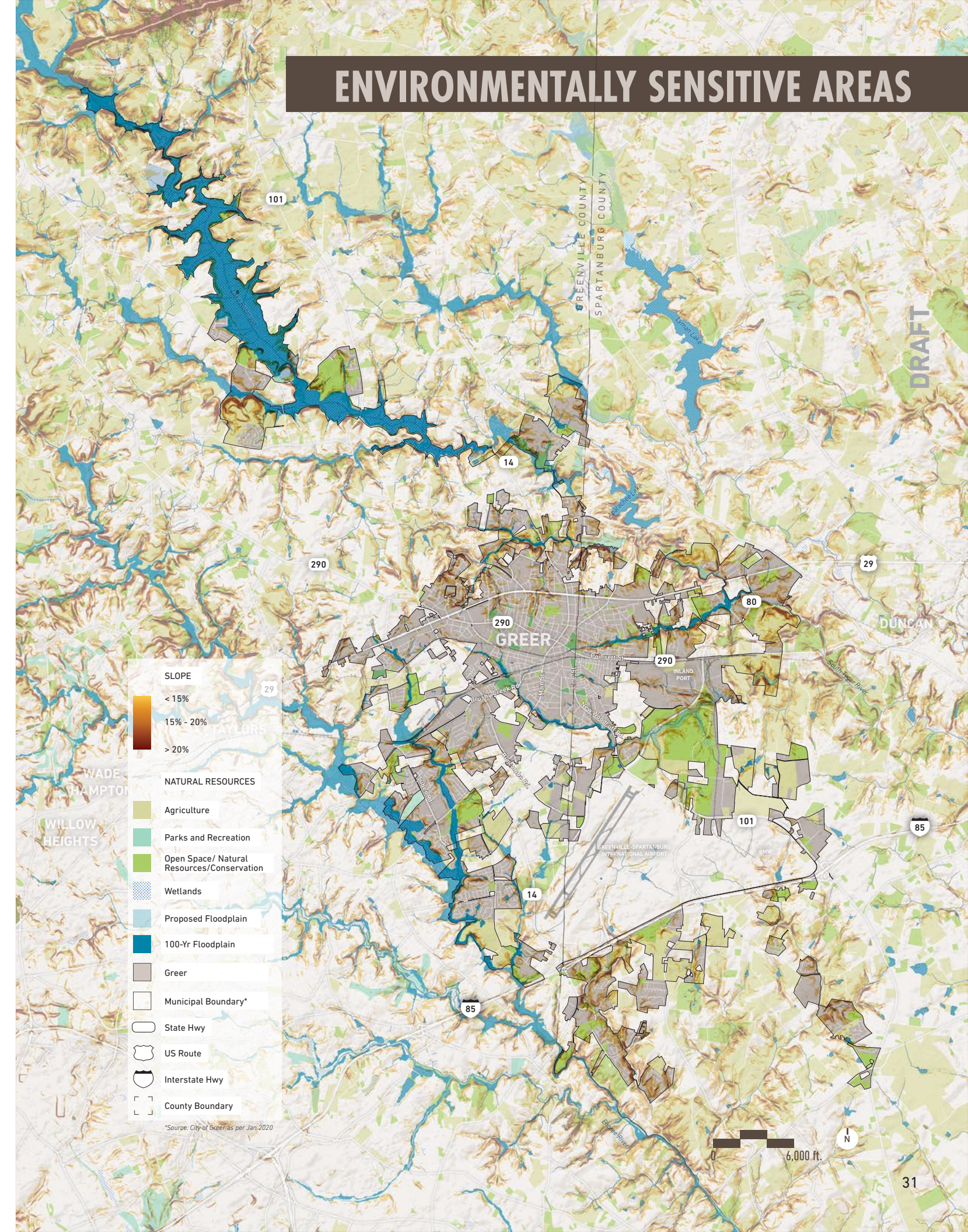
Floodplains & Floodways

In 2018-19, FEMA and the South Carolina Department of Natural Resources (SCNDR) conducted new floodplain analysis for the areas in Greer. (The new floodplain boundaries are still under review and will become permanent in mid-to late 2020.) A preliminary analysis shows the floodplain zone has increased in several areas throughout Greer and many more structures and locations are at risk for flooding. These areas include tributaries of Maple Creek running from south of Pennsylvania Avenue east to Perry Avenue. The flood risk zone along this same tributary has been extended another two miles east along J. Verne Smith Parkway to Gilliam Road. The flood zone along the South Tyger River in the northern limits of Greer has also increased.

Significant Plant & Animal Habitats

Although Greer is mostly urbanized, there exist several signature areas of animal and plant habitat within the city limits. In particular, Greer is home to two different plant species that are listed as rare, threatened, or endangered by South Carolina Department of Natural Resources (SCDNR): the Bunched Arrowhead (*Sagittaria fasciculata*) and One-Flower Stichwort (*Minuartia uniflora*).

Additionally, SCDNR has a list of species on their State Wildlife Action Plan (SWAP), and these include species with conservation need based on their rarity and threats to the species. Included on the SWAP are five rare fish species that occur within five miles up and downstream of the Greer city limits, meaning these species could be found in Greer. These species are the Flat Bullhead (*Ameiurus platycephalus*), Greenfin Shiner (*Cyprinella chloristia*), Sandbar shiner (*Notropis scepticus*), Seagreen Darter (*Etheostoma thalassinum*), and Highback Chub (*Hybopsis hysinotus*).



Environmentally-Concerned Sites

Areas of environmental concern are places that potentially have pollutants or contaminants present in the soil or groundwater. The United States Environmental Protection Agency (EPA) term these sites with potential hazardous substances, pollutants, or contaminants as brownfields. The presence of the pollution complicates the expansion, redevelopment, or reuse of the site. The EPA and the South Carolina Department of Health and Environmental Control (DHEC) monitor, assess, inspect, and regulate these areas. They also provide grants to fund environmental assessments and clean ups of the areas so that they can be redeveloped and re-used safely.

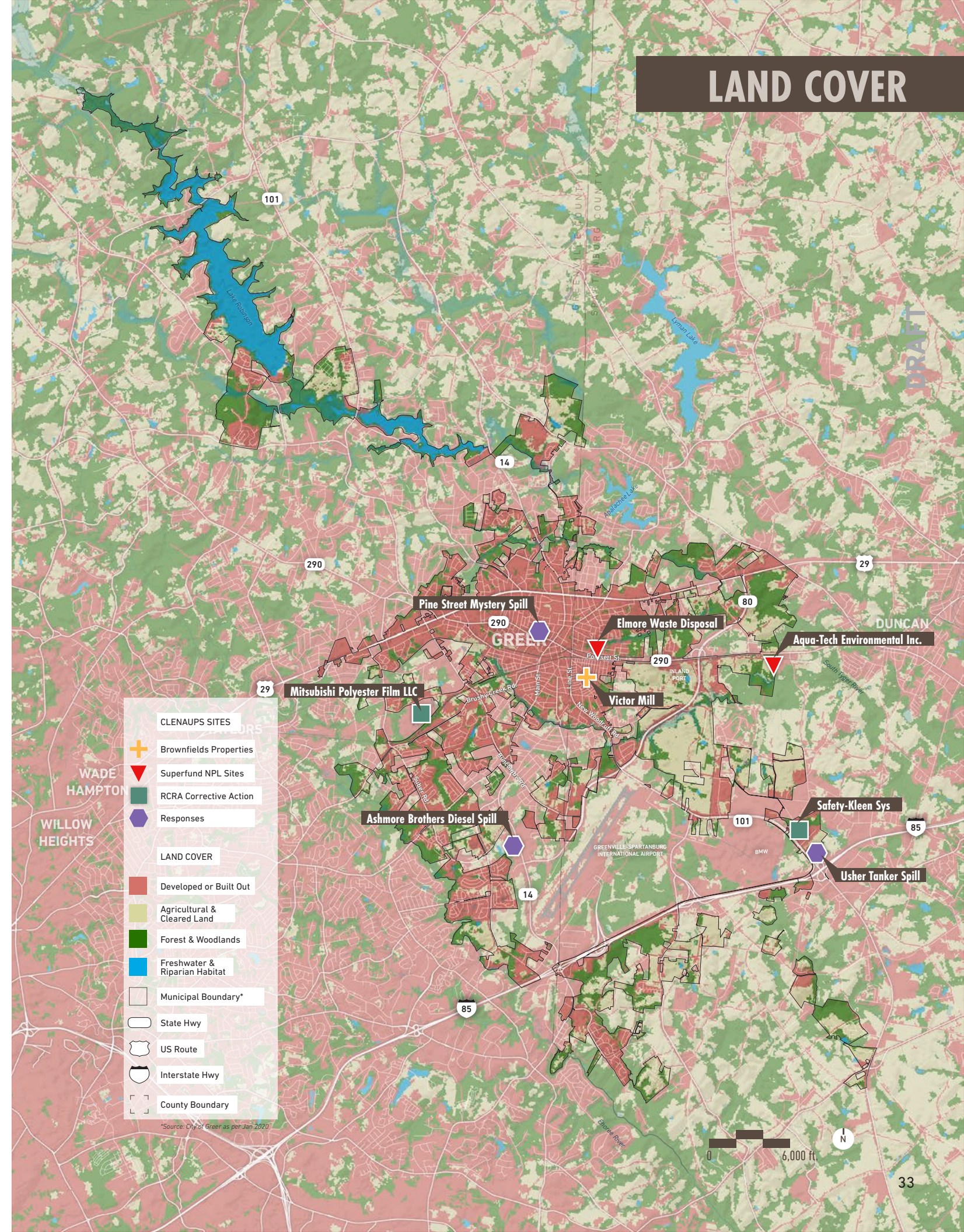
The EPA reports a total of eight cleanups sites in different stages in the City of Greer. Each site has undergone environmental evaluation, which is susceptible to change. Currently they area listed as follow:

- » One Brownfield sites: Victor Mill;
- » Two Superfund NPL sites: Elmore Waste Disposal and Aqua-Tech Environmental Inc.;
- » Two RCRA Correction Action: Mitsubishi Polyester Film LLC and Safety-Kleen Sys;
- » Three Responses: Ashmore Brothers Diesel Spill, Pine Street Mystery Spill, and Usher Tanker Spill

Land Cover

Like many cities and towns, the City of Greer is largely considered developed or built-out with structures and impervious surfaces such as roads, parking lots, and driveways. Forested areas in the city do exist, although they are mostly located along steep slopes or riparian corridors. Remaining agricultural and cleared land typically exists as isolated pockets within the developed landscape.

Much of the land cover adjacent to the city limits is considered developed, although this is not the case south of Interstate 85. Here there is a larger portion of agricultural and cleared land as well as forest and woodlands than other areas surrounding the city.




Parks & Recreation

The City of Greer Parks and Recreation Department manages a network of over twenty parks and recreation facilities throughout the City of Greer. Significant park and recreation resources include the following:

- *City Park*: Built in 2008, this 12-acre park in Downtown is adjacent to City Hall and is a signature destination for the city.
- *Victor Memorial Veterans Park*: Completed in 1996, this passive park features a walking path and exhibits honoring Veterans of Foreign Wars, the American Legion, South Carolina Vietnam Veterans, and Prisoners of War.

- *Century Park*: Home to the city's baseball and softball complex, it also features Kids Planet Playground and a Disc Golf Course.
- *South Suber Road Park*: The city's soccer complex features six ballfields and has expansion plans to accommodate additional fields.
- *Greer Country Club*: The newest park in the city's portfolio, this clubhouse and golf complex along Lake Apalachee was acquired in early 2020.

Additionally, Lake Robinson and Lake Cunningham, which are owned by Greer CPW, both offer boating, fishing, and shoreline amenities to residents and visitors.



±27%

Greer residents live within a 10-minute walk of a park

Source: City of Greer, ESRI



305 acres

Total Parks & Recreation

159 ac.

1 Golf Course

80.64 ac.

7 Community Complexes

44.26 ac.

8 Parks

13 ac.

3 Ball Parks

4 ac.

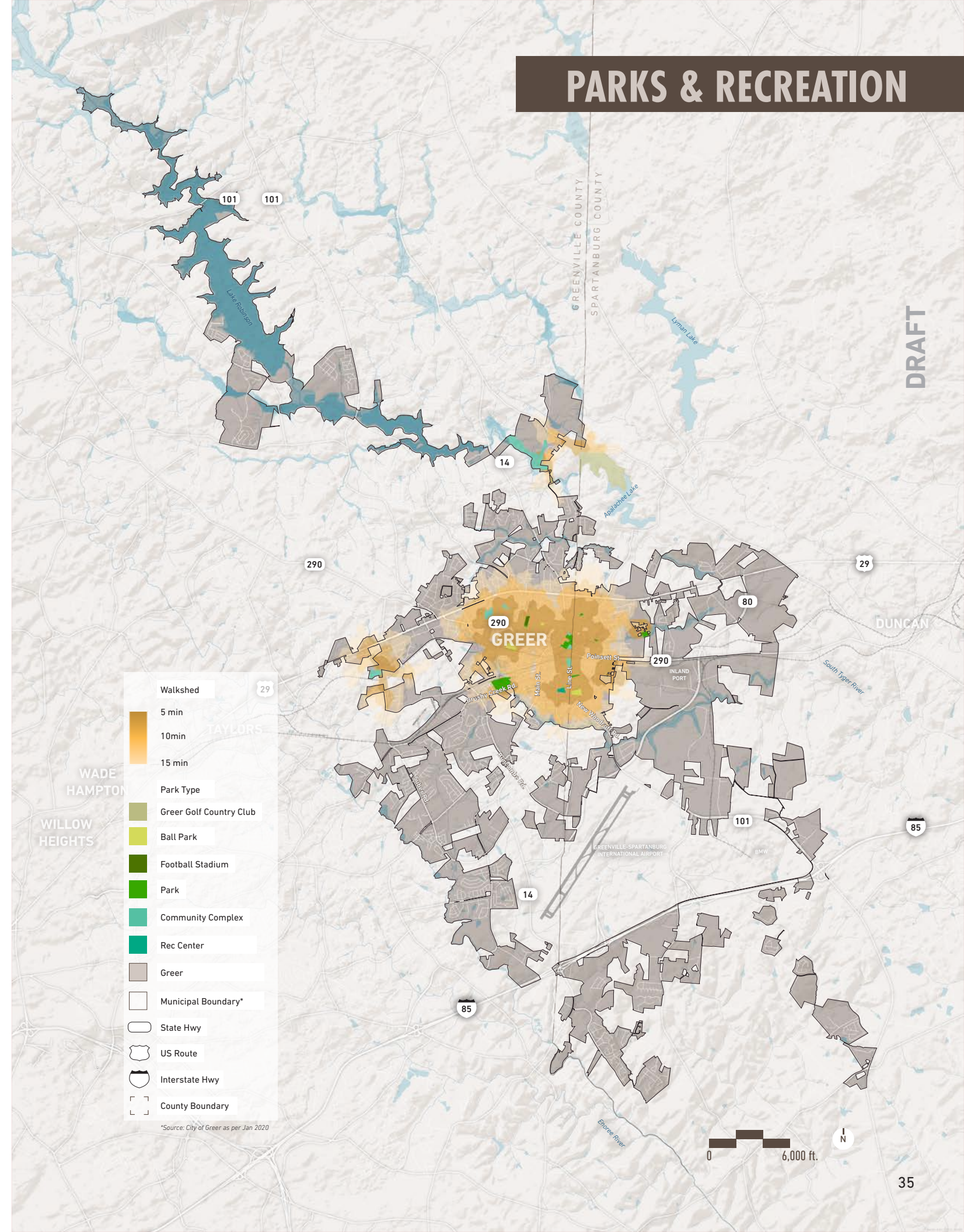
1 Rec Center

4 ac.

1 Football Stadium

Source: City of Greer

PARKS & RECREATION



CULTURAL RESOURCES

Historic Assets

Since its incorporation as “Greers” in 1876, the City of Greer has operated as a railroad station, trading post, and center of trade and commerce for the surrounding rural areas. Greer has served as the hub for numerous manufacturing operations, from textiles and peach canning to packaging materials and automobiles. Historic mills such as Victor, Greer, Franklin, and their surrounding mill villages near the city center remain essential reminders of this heritage. Today, there are three districts listed on the National Register of Historic Places: Downtown Greer Historic District, Greer Mill and Village Historic District, and Arlington-Davenport-Mountain View Historic District. Within and beyond these districts are numerous significant historical sites, which include historic homes, churches, and commercial buildings, such as the Greer Post Office, Greer Depot, Davenport House, Earle R. Taylor House and Peach Packing Shed, and Berry’s Mill.

Culture, Arts, & Entertainment

Greer is home to several notable cultural, arts, and entertainment assets. Downtown Greer has become a visitor destination, with thriving businesses, a new “festival street” streetscape, and concerts and special events at City Park. The newly opened Center for the Arts offers gallery, studio, and indoor/ outdoor performance space for arts-related classes, programs, and events in Greer. Additionally, the Tryon Recreation Center offers community classes and the Cannon Centre provides venue space for conferences and performances.



Cultural Arts Center



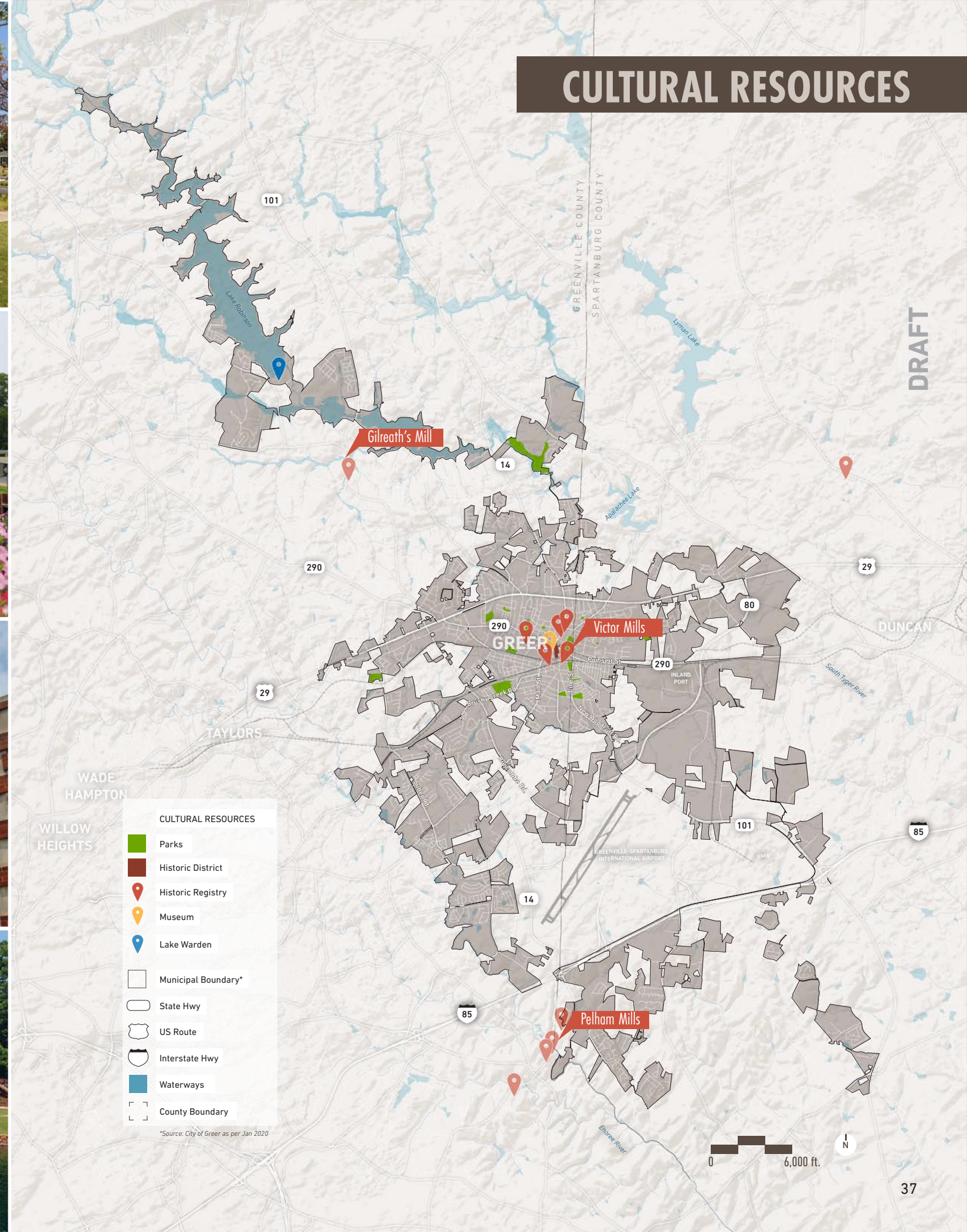
District Signage



Heritage Museum



Cannon Centre



CULTURAL RESOURCES

COMMUNITY FACILITIES

Water & Sewer
The Greer Commission of Public Works (CPW) manages Lake Cunningham and Lake Robinson, both of which are fed by the South Tyger River and serve as water reservoirs for the City of Greer. Drinking water is then treated at the CPW water treatment plant on Lake Cunningham.

CPW's Maple Creek Wastewater Treatment Plant provides sewage treatment services for much of the city. Additional sewer service is provided by ReWa. (Note: In some parts of Greer, wastewater is primarily treated via household septic systems.)

Electricity & Natural Gas
CPW offers natural gas service in Greer and throughout the surrounding area. (This gas is provided by the Transcontinental Gas Pipeline.) As for electricity, CPW is a member of the Piedmont Municipal Power Agency, which owns a stake in a generator at the Catawba Nuclear Station in York County. CPW provides this nearly carbon-free power to the City of Greer and the surrounding area.

City Government
The City of Greer features a council-manager form of local governance. The city employs a city administrator who is appointed by the Mayor and City Council to manage the day-to-day operations of the city. The City itself is organized into seven departments: Administration, Building and Development Standards, Fire, Municipal Court, Parks and Recreation, Police, and Public Services.



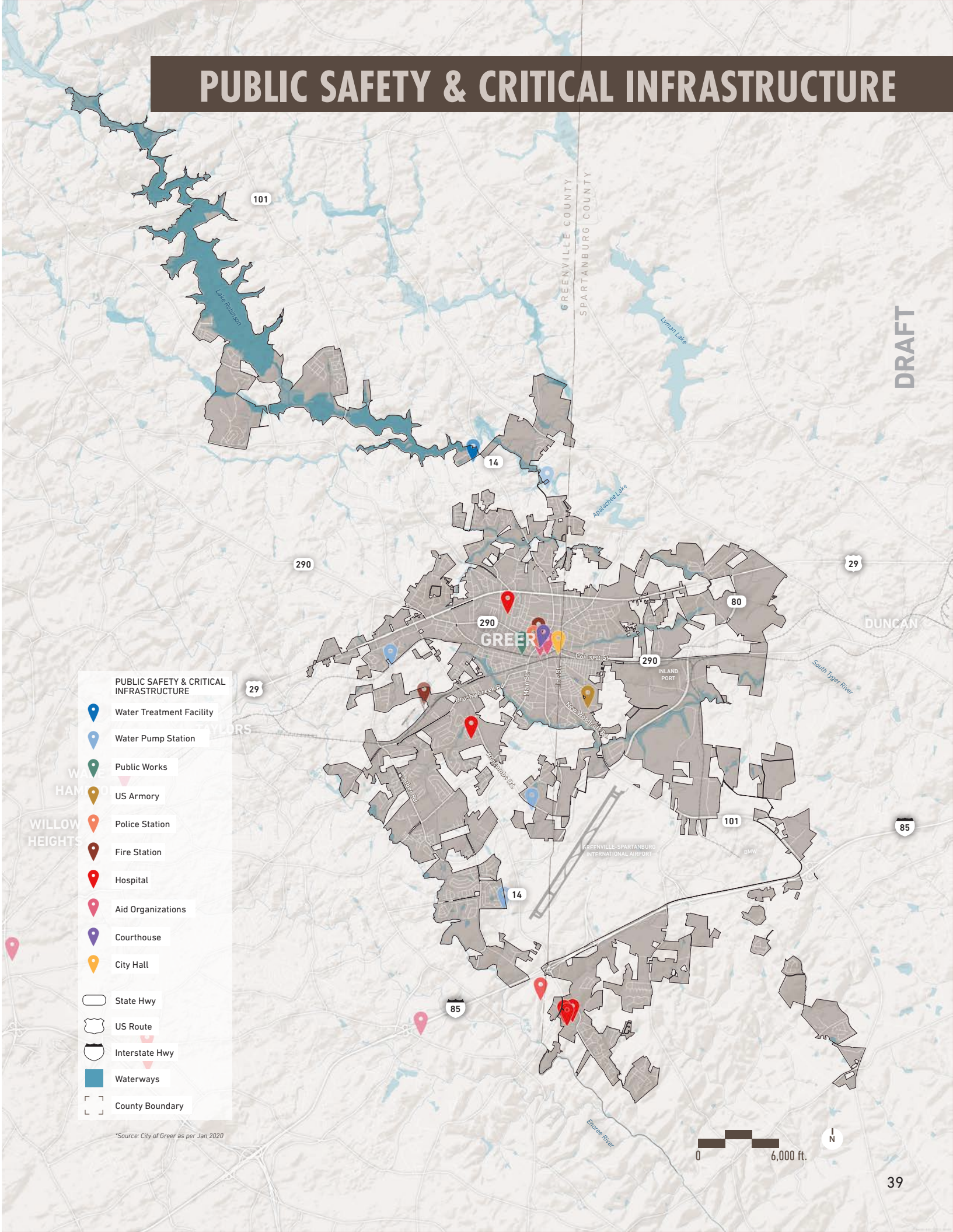
Lake Robinson Reservoir



Greer City Hall



Greer Police Department



Public Safety

The Greer Police Department provides police service within the City of Greer. Fire service is provided by the Greer Fire Department as well as multiple fire subdistricts.

Judicial System

Greer Municipal Court is primarily responsible for warrants, arraignments, and the adjudication of misdemeanor criminal cases and traffic cases within Greer.

Medical Services

Emergency medical services are provided by Greenville County EMS, Spartanburg County EMS, and the City of Greer Fire Department. Prisma Greer Memorial Hospital and Pelham Medical Center (which is part of the Spartanburg Regional Health System) which provide a variety of medical services, including primary, specialty, and urgent care.



Greer Fire Department

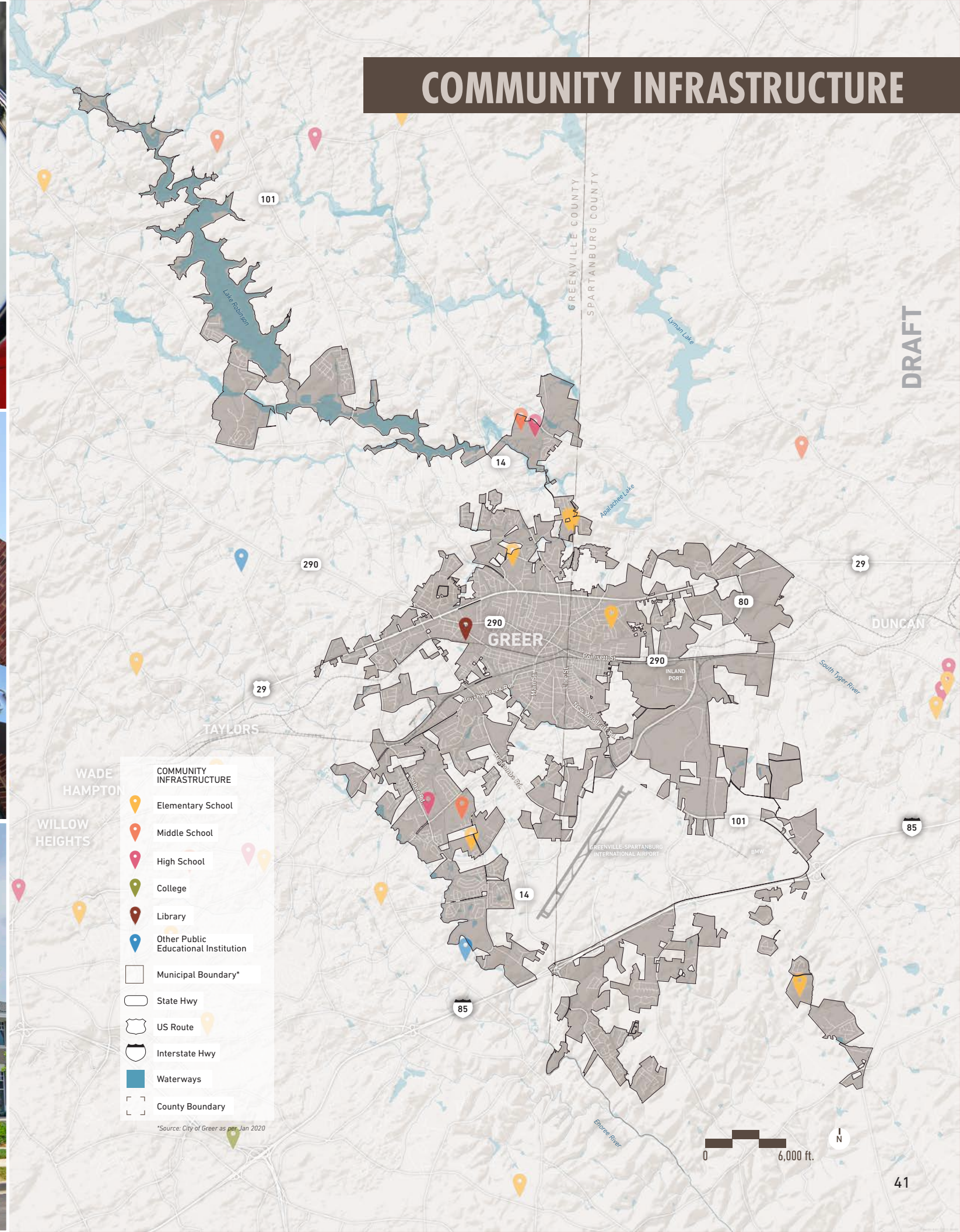


Greer Municipal Court



Greer Memorial Hospital

COMMUNITY INFRASTRUCTURE



Public Services

The City of Greer's Public Services Department is responsible for residential solid waste collection, yard waste removal, and a municipal recycling program. It also manages the city's street paving and drainage maintenance program.

Public Education

Public schools within the City of Greer operate through the Spartanburg County School District 5 and Greenville County School District. School-age residents are served by one of five elementary schools (Buena Vista, Chandler Creek, Crestview, Skyland, and Woodland), three middle schools (Blue Ridge Middle, Greer Middle, and Riverside Middle), and three high schools (Blue Ridge High, Greer High, and Riverside High). The Benson Campus of Greenville Technical College serves as a regional campus for the numerous core programs provided by the Greenville Tech system.

Library

Greer is served by the Greenville County Library System. In addition to its book collection, the Jean M. Smith Branch on Pennsylvania Avenue features conference and meeting rooms for community use.




Benson Campus - Greenville Tech



Greer High School



Greer Library



Residential Growth

HOUSING

Residential Housing Starts

Permit data from the City of Greer shows that single-family housing starts continued to grow from 2015-2019. In 2018, housing starts surpassed levels experienced before the 2008 housing crisis and following recession. While new construction in Greer has been predominantly single-family detached homes, between 2015 and 2019 there were 451 permits for single-family attached (townhomes) units and 454 permits for multi-family units.

Housing Type

Just over two thirds of the 17,632 housing units in Greer are single-family detached units. Single-family attached units such as townhomes are a growing segment of housing type in Greer, representing 11% of all housing units in 2020. Multi-family units account for almost 18% of all housing units in Greer, with a range of building sizes and types.

Age of Housing Stock

The age of Greer's housing stock reflects the significant population growth in the city and surrounding region. Over 41% of the existing housing stock in Greer was built in the year 2000 or later.

Housing Tenure

Approximately 58% of occupied housing units in Greer are owner-occupied, with almost 32% rental units and 9% vacant. The percent

of owner-occupied units is slightly lower than Greenville and Spartanburg Counties and the Upstate region.

Housing Values

The median value of owner-occupied housing units in Greer is \$181,632. The value of housing in Greer is higher than Spartanburg County and the Upstate SC Region, but lower than Greenville County. Approximately 43% of all owner-occupied housing units in Greer are valued between \$100,000 and \$199,999.

The Zillow Home Value Index (ZHVI) provides a seasonally-adjusted measure of the value of single-family residences in a given geography. In March 2020, the ZHVI for the two Greer ZIP Codes (29650 and 29651) stood at \$225,448, a 3.4% increase over the past year. The ZHVI index is projected to increase 4.9% over the next year. The ZHVI for the Greer ZIP Codes has been climbing steadily since a low of \$159,600 in May of 2012. As of March 2020, the median price of homes sold in the Greer ZIP Codes is \$226,400 and the median rent is \$1,400.

Housing Affordability

Housing is generally considered affordable if housing costs do not exceed 30% of the household income. Households paying more than 30% of their income towards housing costs are considered to be cost-burdened. Data from the US Census American Community Survey suggests that 42.5% of renters in Greer are cost-burdened compared to 14.9% of owners.

AFFORDABILITY

Source: Esri



\$181,632

Median Home Value (2019)

- \$58,718 - Estimated income needed to afford a house in Greer for a family of four



\$832

Median Monthly Gross Rent (2019)

- \$29,952 - Estimated annual income needed to rent in Greer
- Greater Greer market median rent is **\$1,400** (Zillow)



1,130

Total Number of Single-Family Owner-Occupied Cost-Burdened Households (2019)

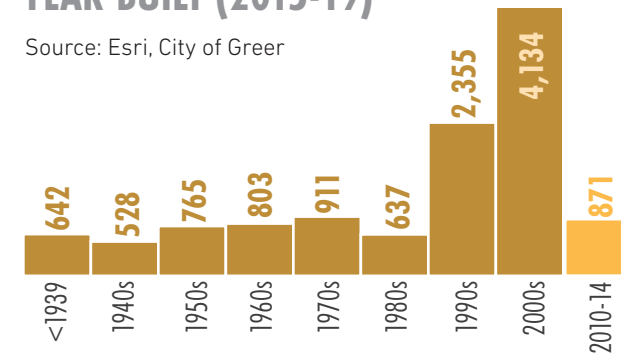
1,854

Total Number of Renter-Occupied Cost-Burdened Households (2019)

- Households that spend 30% or more of their incomes on housing costs

HOUSING UNITS BY YEAR BUILT (2015-19)

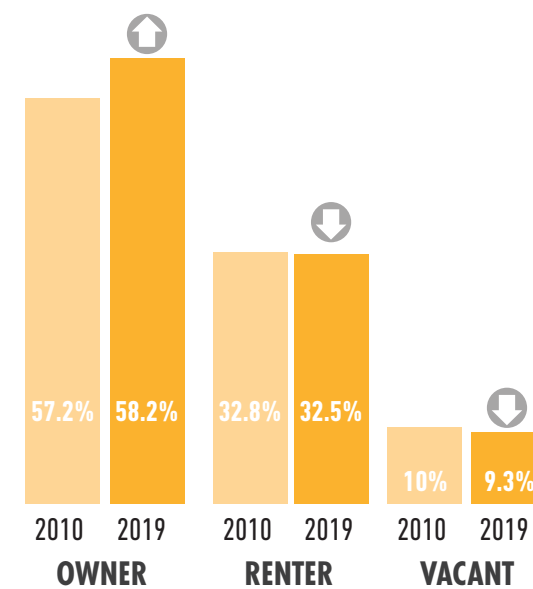
Source: Esri, City of Greer



- The 2008-09 recession temporarily slowed down a long-term growth trend. Greer registered **2,080 units** built between 2015-2019.

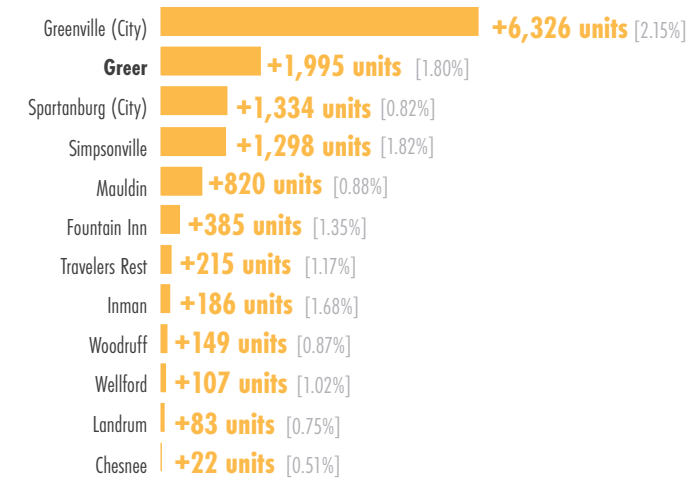
HOUSING OCCUPANCY

Source: Esri



NET HOUSING UNIT GROWTH BY CITY (2010-2019)

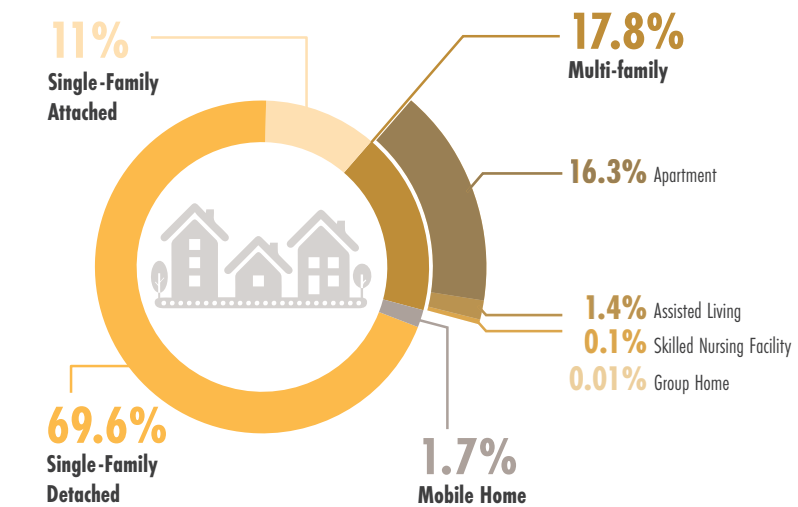
Source: U.S. Census Bureau, Census 2010 Summary. Esri forecasts.



- The City of Greer has one of the fastest-growing housing markets in Upstate South Carolina.
- City of Greer data shows numbers of units between 2015-19 surpassed the statistical forecast.

HOUSING TYPOLOGY

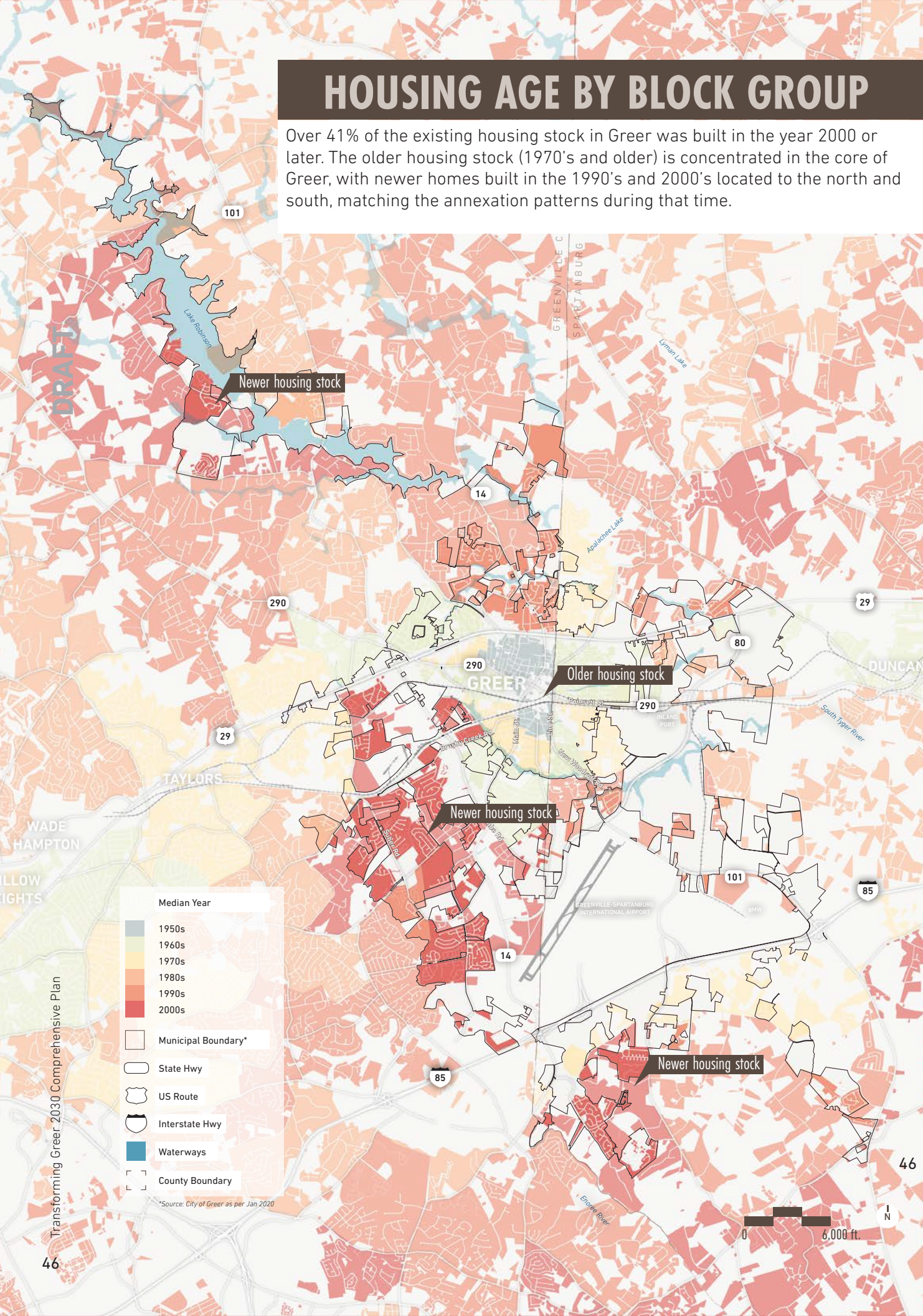
Source: City of Greer



- 84%** of the total 17,632 properties in Greer are residential

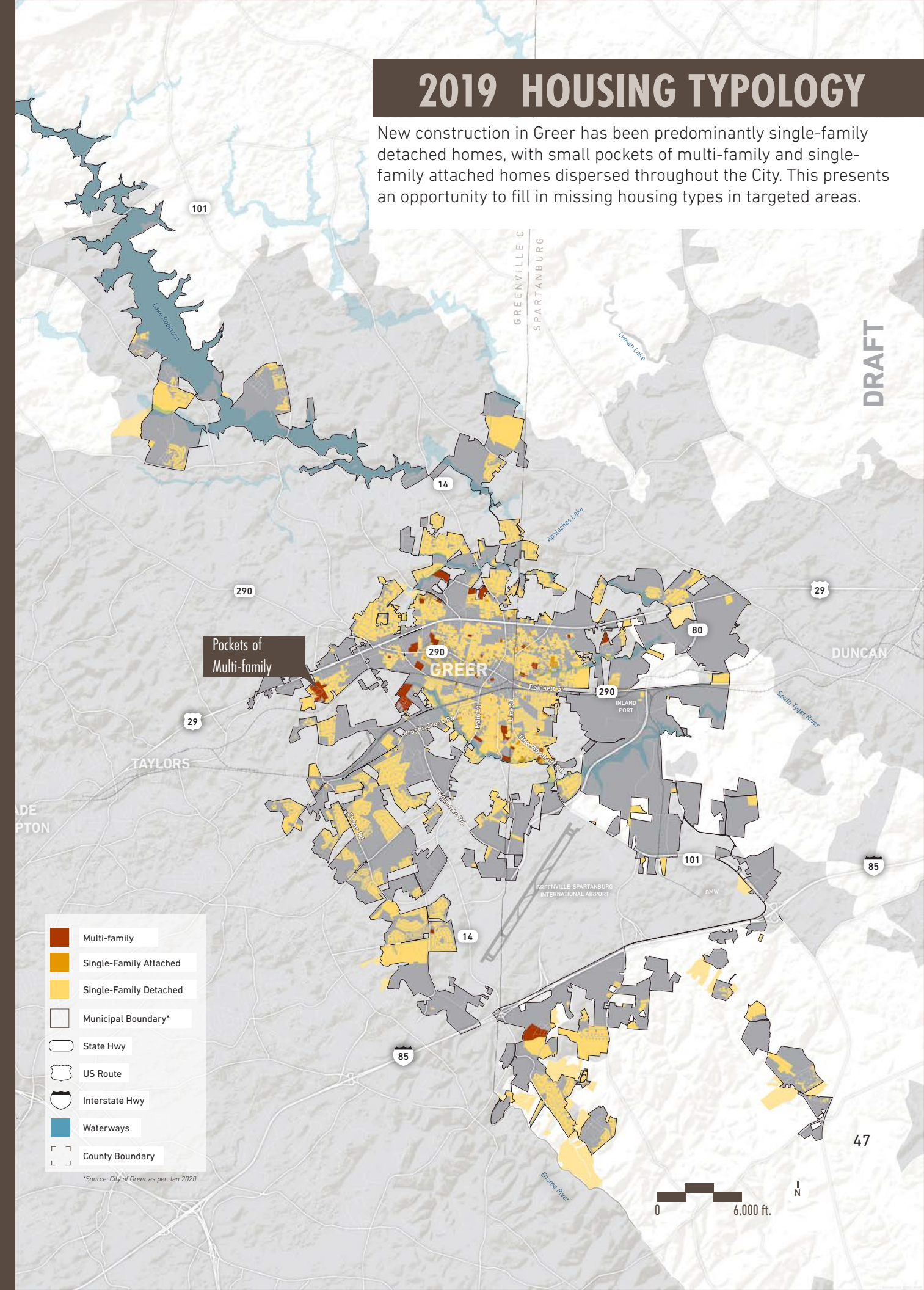
HOUSING AGE BY BLOCK GROUP

Over 41% of the existing housing stock in Greer was built in the year 2000 or later. The older housing stock (1970's and older) is concentrated in the core of Greer, with newer homes built in the 1990's and 2000's located to the north and south, matching the annexation patterns during that time.



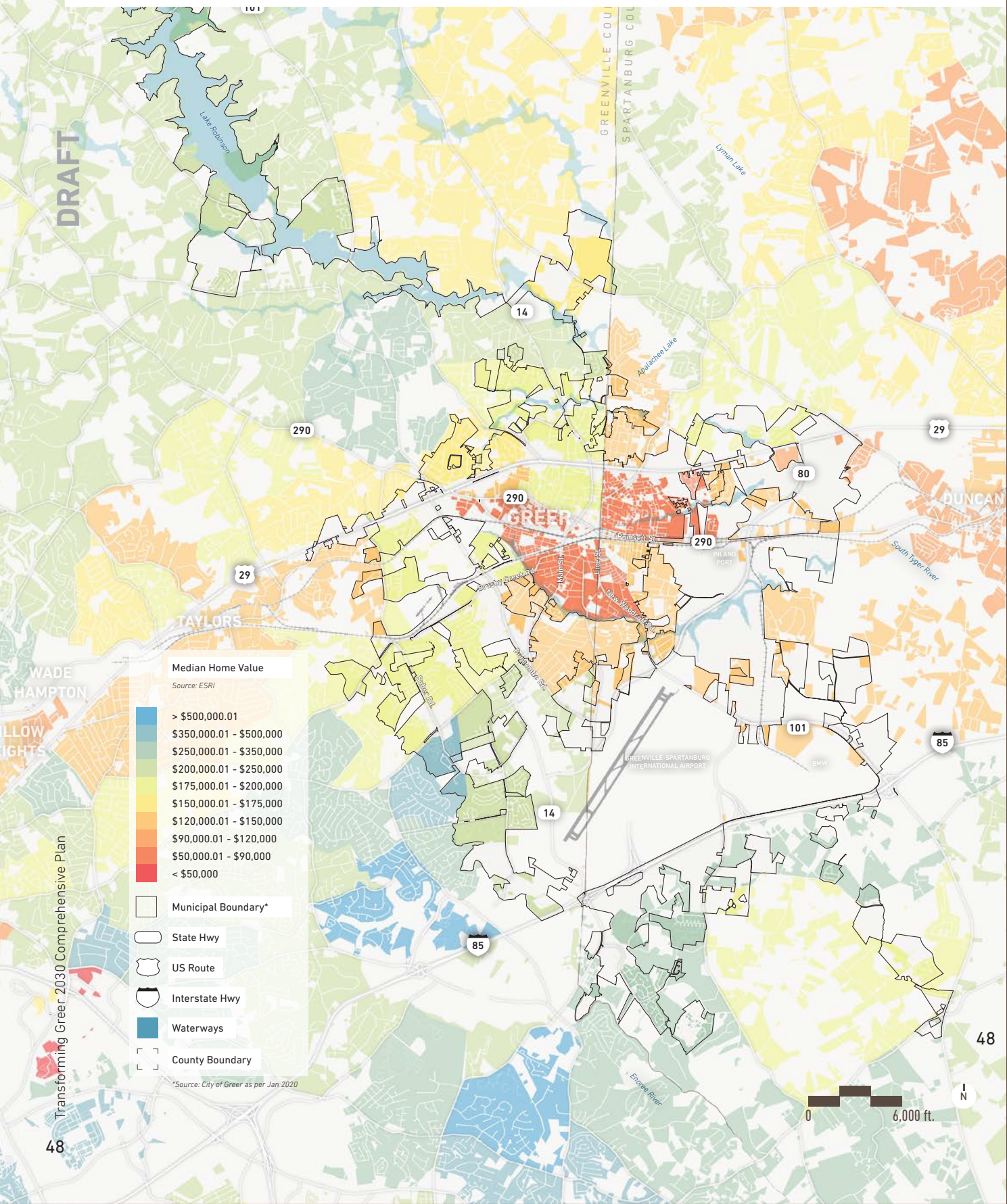
2019 HOUSING TYPOLOGY

New construction in Greer has been predominantly single-family detached homes, with small pockets of multi-family and single-family attached homes dispersed throughout the City. This presents an opportunity to fill in missing housing types in targeted areas.

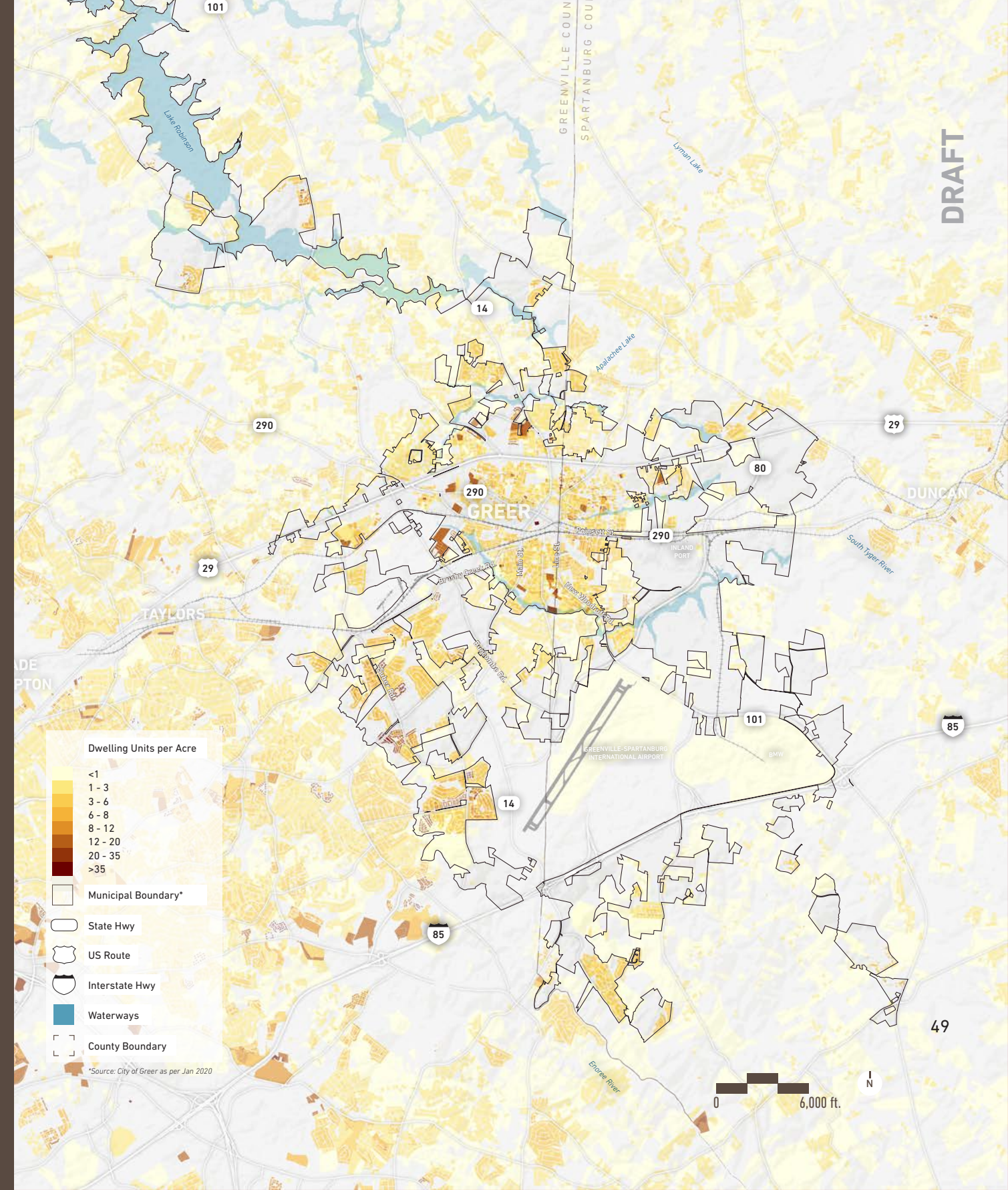


2019 MEDIAN HOME VALUE BY BLOCK GROUP

Median home values in the center of Greer are significantly lower than those on the north and south sides of the City. Approximately 43% of all owner-occupied housing units in Greer are valued between \$100,000 and \$199,999.



2019 HOUSING DENSITY



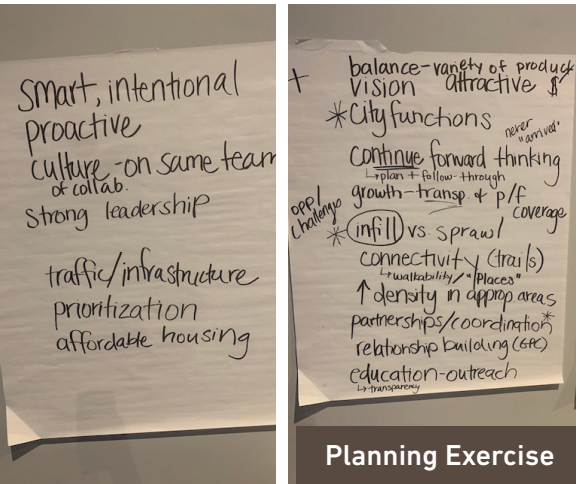
LAND USE

Urbanization

While the City of Greer is considered to be urbanized, it is surrounded by a mix of urbanized and rural/undeveloped areas. In particular, the rural/undeveloped areas are adjacent to the city along its eastern and southern extents, with additional rural/undeveloped areas to the north along the shoreline of Lake Robinson.

Annexation

The City of Greer has significantly expanded its footprint, especially since the 1990s. Annexation patterns illustrate the economic and residential expansion of the city as well as its relationship with CPW, which provides water, sewer, gas, and electric service to unincorporated land on the condition of annexation into the City of Greer. Additionally, a large unincorporated area that includes the Greenville-Spartanburg Airport and BMW Spartanburg shows the close-but-separate relationship between City of Greer and two key growth drivers that are just beyond its city limits.



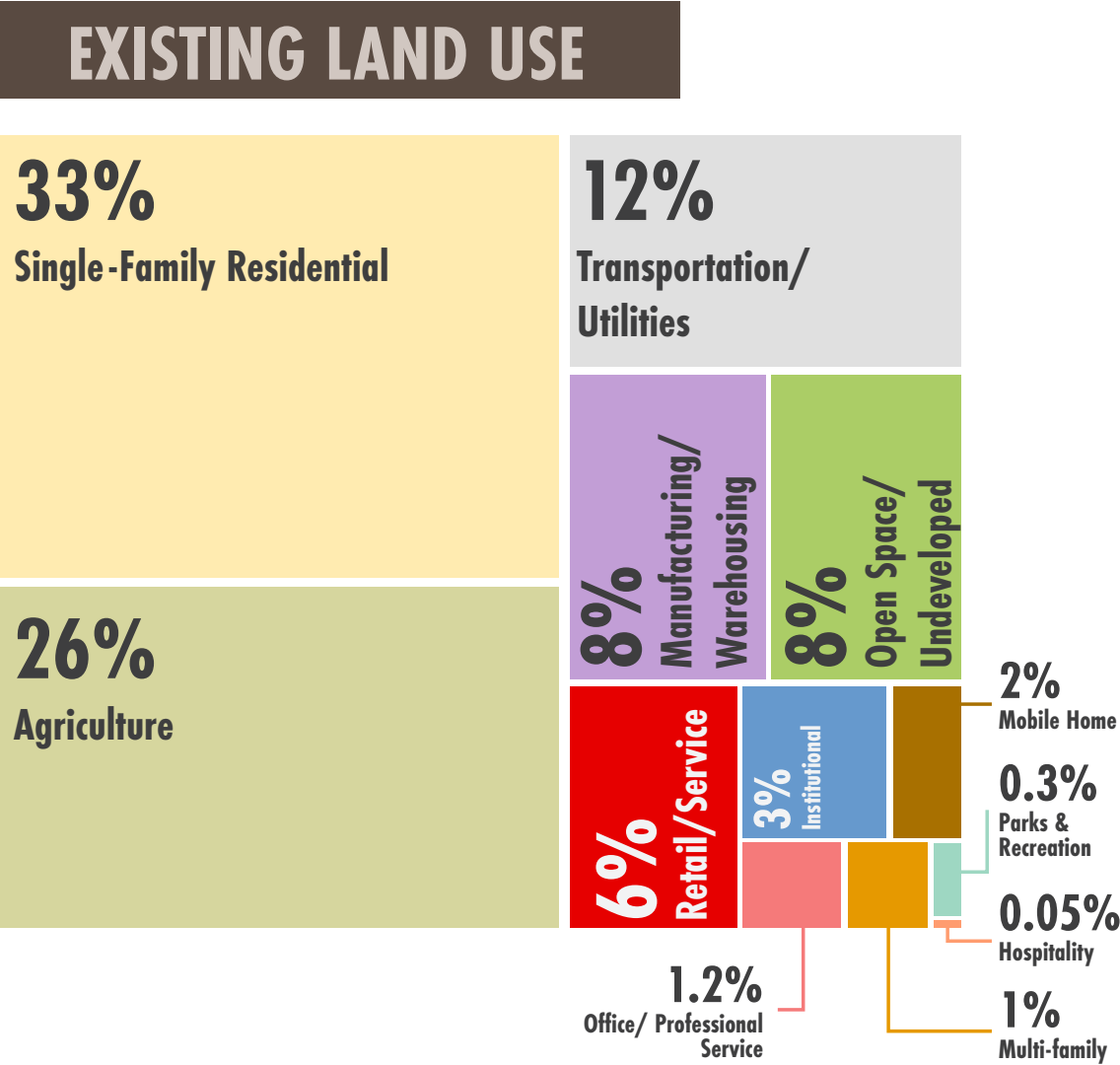
Existing Land Use

The existing land use map is a parcel-based analysis of how the overall area within the Greer city limits is currently being utilized (as of January 2020). The existing land use map features twelve categories, each of which is detailed below:

- *Single-Family*: includes detached and attached single-family housing units
- *Multi-family*: includes one of several Multi-family residential types, including apartments, assisted living, skilled nursing facilities, and group homes
- *Mobile Home*: includes one or more mobile home units per parcel
- *Hospitality*: includes hotels and motels
- *Office/Professional Service*: includes banks and medical offices as well as most professional service businesses and office buildings
- *Retail/Service*: includes restaurants, brick-and-mortar retailers, and car dealerships/ lots
- *Institutional*: includes hospitals, government uses, churches, as well as Lake Cunningham and Lake Robinson (which are primarily utilized as reservoirs).
- *Manufacturing/Warehousing*: includes all types of manufacturing and warehousing facilities
- *Agriculture*: includes land currently utilized for farming activities
- *Parks and Recreation*: includes all city parks, ballfields, playgrounds
- *Open Space/Natural Resources/ Conservation*: includes streams, rivers, lakes, forested areas, undeveloped land, and land under conservation easement or trust
- *Transportation/Utilities*: includes all roadways, bridges, and heavy infrastructure

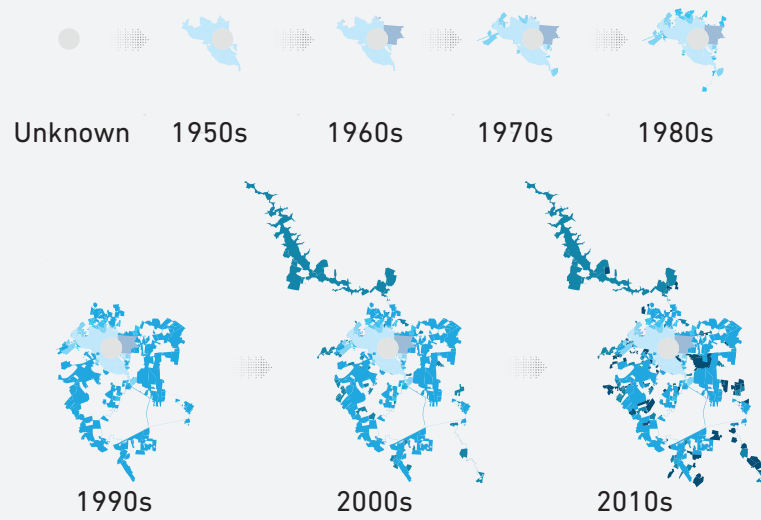
The existing land use map highlights the importance of US 29, SC 14, SC 101, South Bumcombe Road, and Downtown as commercial corridors. Manufacturing and warehousing clusters are clearly apparent along the Interstate 85 corridor and the areas adjacent to GSP, BMW, and the Inland Port.

A closer look at the overall land use mix in Greer reveals that one-third of the city's total land area is dedicated to single-family residential use. (An additional 2% is utilized by mobile homes and just 1% for multi-family residential uses.) Additionally, agricultural uses comprise 26% of the city's total land area and transportation/utilities uses account for 12%.



DRAFT

ANNEXATION BY DECADE



- Unknown
- 1950s
- 1960s
- 1970s
- 1980s
- 1990s
- 2000s
- 2010s
- Municipal Boundary*
- State Hwy
- US Route
- Interstate Hwy
- Waterways
- County Boundary

*Source: City of Greer as per Jan 2020



EXISTING LAND USE

- Single-Family
- Multi-family
- Mobile Home
- Hospitality
- Office/ Professional Service
- Retail/ Service
- Institutional
- Manufacturing/ Warehousing
- Agriculture
- Parks and Recreation
- Open Space/ Natural Resources/Conservation
- Transportation/ Utilities
- Municipal Boundary*
- State Hwy
- US Route
- Interstate Hwy
- Waterways
- County Boundary

*Source: City of Greer as per Jan 2020



DRAFT

TRANSPORTATION

Road Network

The transportation network in and around the City of Greer includes interstate highways, state highways, county roads, and city streets.

In terms of traffic volume and economic importance, Greer is defined by its sections of Interstate 85 and US Highway 29. I-85 is the interstate route between Atlanta and Charlotte and it serves as the primary traffic and freight corridor for the region. US 29 is an early multi-lane “superhighway” that provides a direct connection to Greenville and Spartanburg. Both I-85 and US 29 are considered freight corridors by SCDOT.

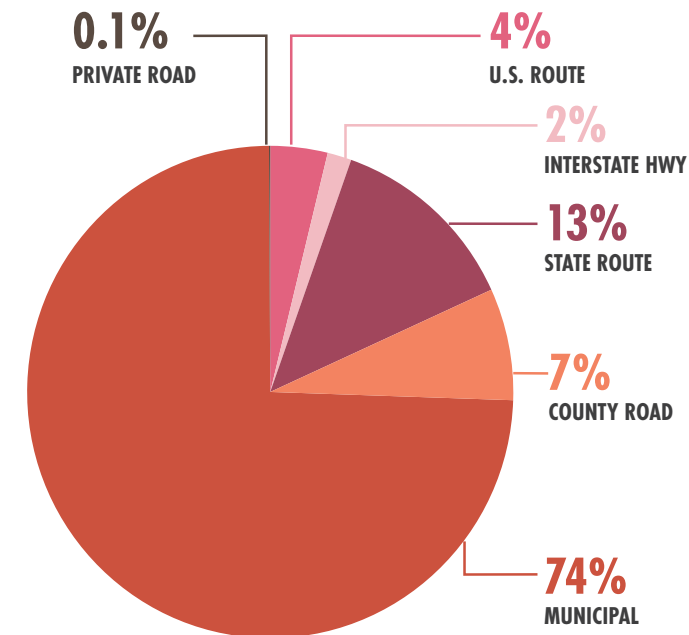
There are numerous state highways in Greer, including SC 14, SC 101, SC 290, and SC 80. Together with Interstate 85 and US 29, they function as the primary network for vehicular travel in Greer. Significant county and city roads include Suber Road, South Buncombe Road, and Brushy Creek Road, all of which handle daily commuter traffic.

As the City of Greer manages 74% of the roadway inventory within city limits, it must coordinate with other agencies for roadway planning, construction, and maintenance:

- Greenville Pickens Area Transportation Study (GPATS)
- Spartanburg Area Transportation Study (SPATS)
- Appalachian Council of Governments (ACOG);
- South Carolina Department of Transportation (SCDOT)
- Federal Highway Administration (FHWA).

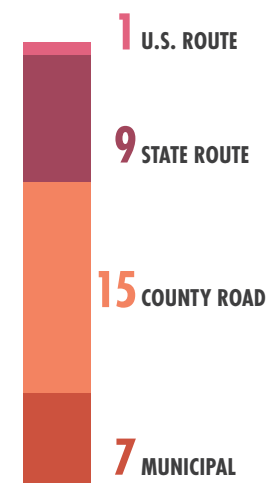
ROAD CLASSIFICATION

Source: TIGER

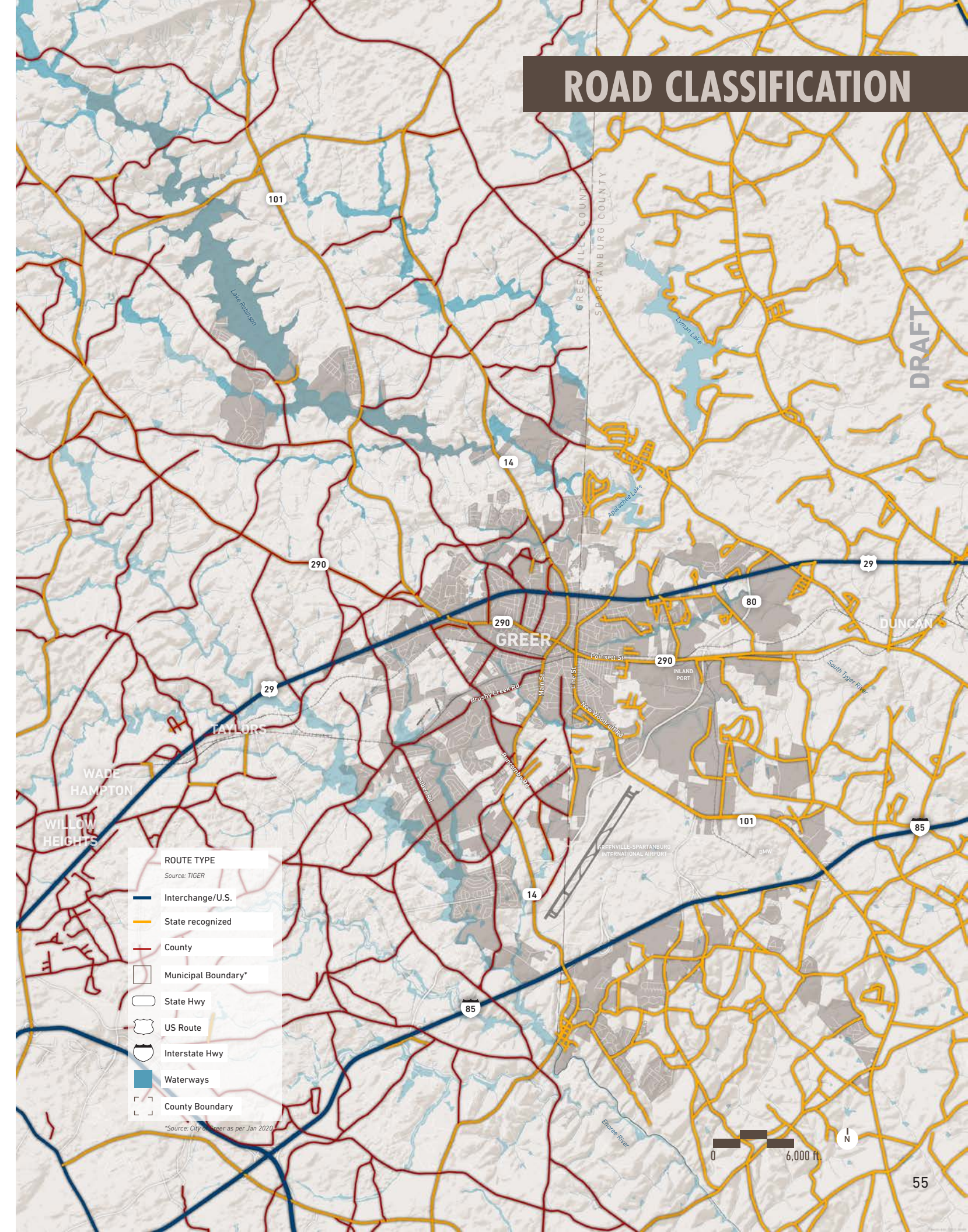


310
TOTAL MILES
WITHIN CITY BOUNDARY

BRIDGES BY TYPE



32
TOTAL BRIDGES
WITHIN CITY BOUNDARY

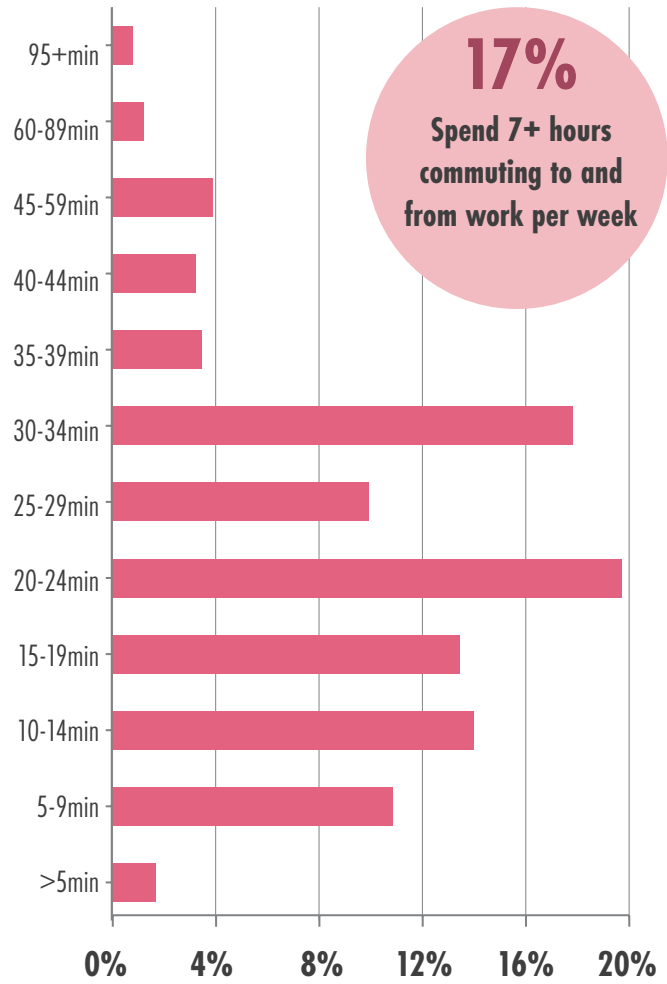


GPATS and SPATS are the Metropolitan Planning Organizations (MPOs) that are responsible for the planning and administration of federal highway funds for the majority of the Upstate. The City of Greer is in the unique position of being located in both MPOs. While they operate independently, the MPOs coordinate on projects that are identified along the common border that

runs through Greer. SCDOT and FHWA provide program oversight and compliance enforcement of the various transportation programs across the state. SCDOT also provides a twenty percent match of federal funds for Metropolitan Planning Organization (MPOs) and Council of Governments (COGs). These matching funds allow the MPOs and COGs to utilize federal funding without expending local funding sources.

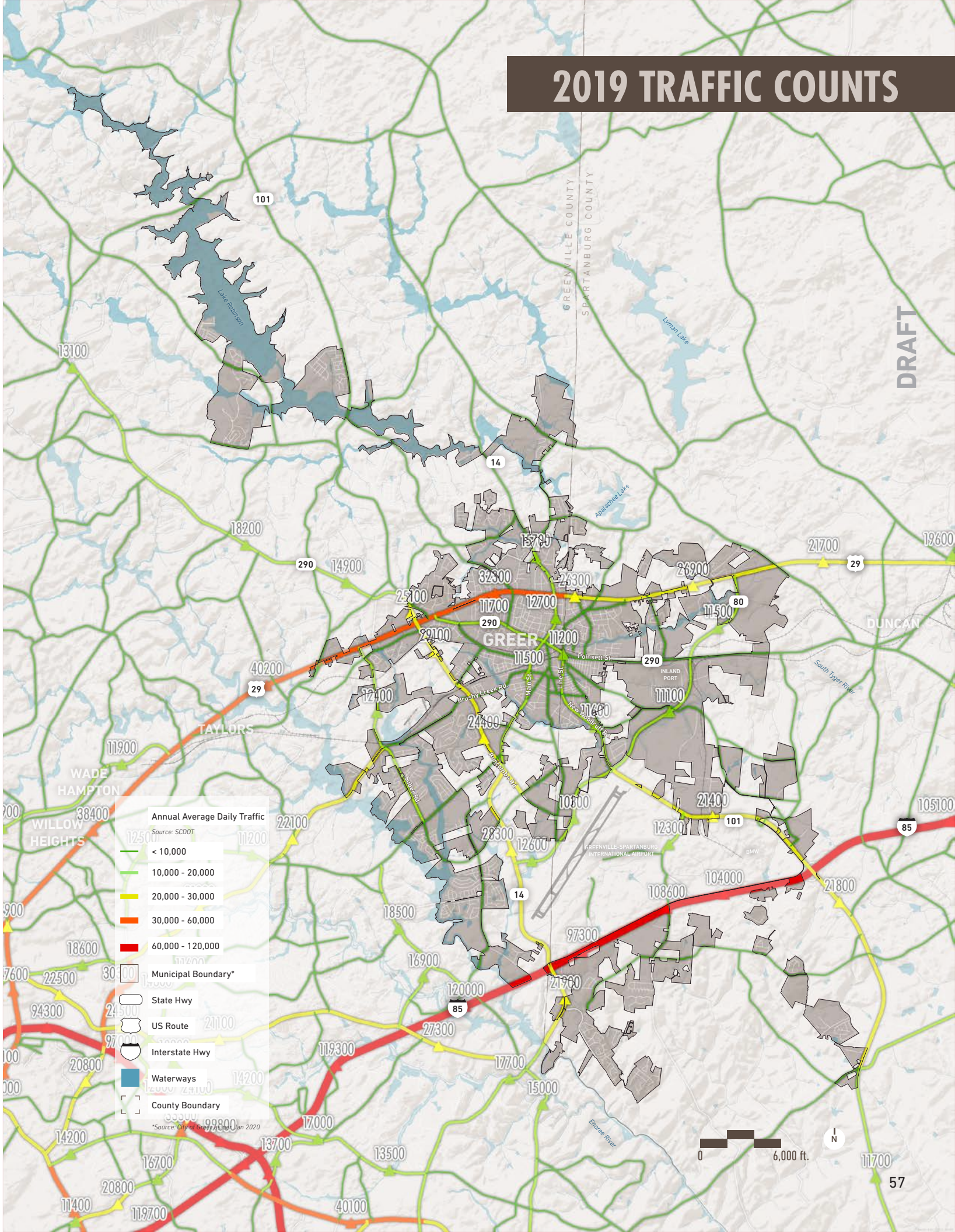
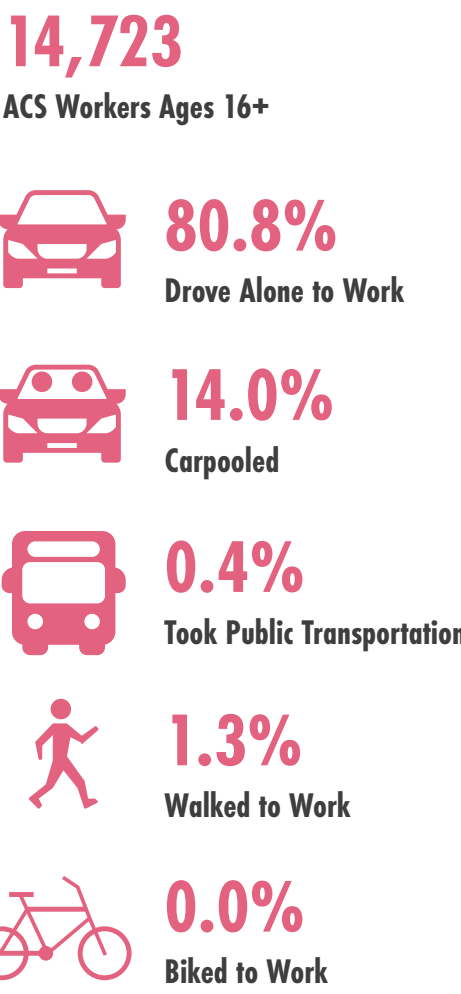
TRAVEL TIME TO WORK

Source: Esri



TRANSPORTATION TO WORK

Source: Esri




Public Transportation

The City of Greer is located between two Upstate public transportation agencies. The Greenville Transit Authority, operated by the City of Greenville as Greenlink, serves the cities of Greenville, Simpsonville, and Mauldin with fixed route transit service. While the majority of the service is located in and around the City of Greenville, one route operates near the City of Greer. In Spartanburg County, the Spartanburg Area Regional Transit Agency (SPARTA) provides fixed route public transit service in and around the City of Spartanburg. The nearest SPARTA transit route is more than thirteen miles from Downtown Greer.

Fixed-route transit service that could include the City of Greer has been previously discussed with both transit agencies. In addition to fixed-route transit service, Greenlink and GPATS have investigated the possibility of express bus service and bus rapid transit (BRT) to the GSP airport and the City of Greer in their long-range plans. To date, these long-range plans have not been funded for further study or implementation.

Inland Port

The South Carolina Ports Authority initiated and developed the SC Inland Port in the Greer area in 2013. The purpose of the inland port is to move freight from the Charleston Port to the Upstate more efficiently, as well as dissipate the amount of truck traffic moving freight from the Lowcountry to the Upstate. The inland port allows freight to be shipped via rail to the Upstate port within a day of arriving in port, and then dispersed via truck to locations in and out of South Carolina. Since its inception, the amount of freight handled at the Upstate port has grown significantly. The SC Ports Authority has plans to expand the port further to continue with the realized success of the operation.



Interstate 85



Highway 101



Inland Port



Greenville-Spartanburg Airport

Air Transportation

In 2012, the Greenville-Spartanburg International Airport (GSP) Board of Commissioners started an effort to expand and improve the airport's passenger terminal. Construction of the \$125 million project began in 2012 and was completed in 2017. Airport officials said that the improvements will nearly double the passenger capacity of the airport.

With the exception of early 2020 (during the COVID-19 coronavirus crisis), the number of passengers at GSP has grown steadily over the last decade. A spike in 2011 is consistent with the addition of the low-cost carrier Southwest Airlines to the airport. Other carriers currently operating out of GSP include Allegiant, American, Delta, and United.

GSP not only has a robust passenger business, but it moves a significant level of freight in and out of the Upstate. In 2018, the airport handled 119 million pounds of cargo, including more than 550 horses competing in the World Equestrian Games in Mill Spring, N.C. GSP celebrated the opening of a \$33 million air cargo facility in 2019 which significantly increased the airport's ability to handle domestic and international freight. While the use of GSP for mail shipping mail has stopped, an increase in express and freight shipping has led to double-digit increases in recent years.

GSP's 2018 economic impact study found that the airport has a \$2.9 billion impact on the Upstate economy. Cargo operations at GSP contribute \$478 million to the region's economy.

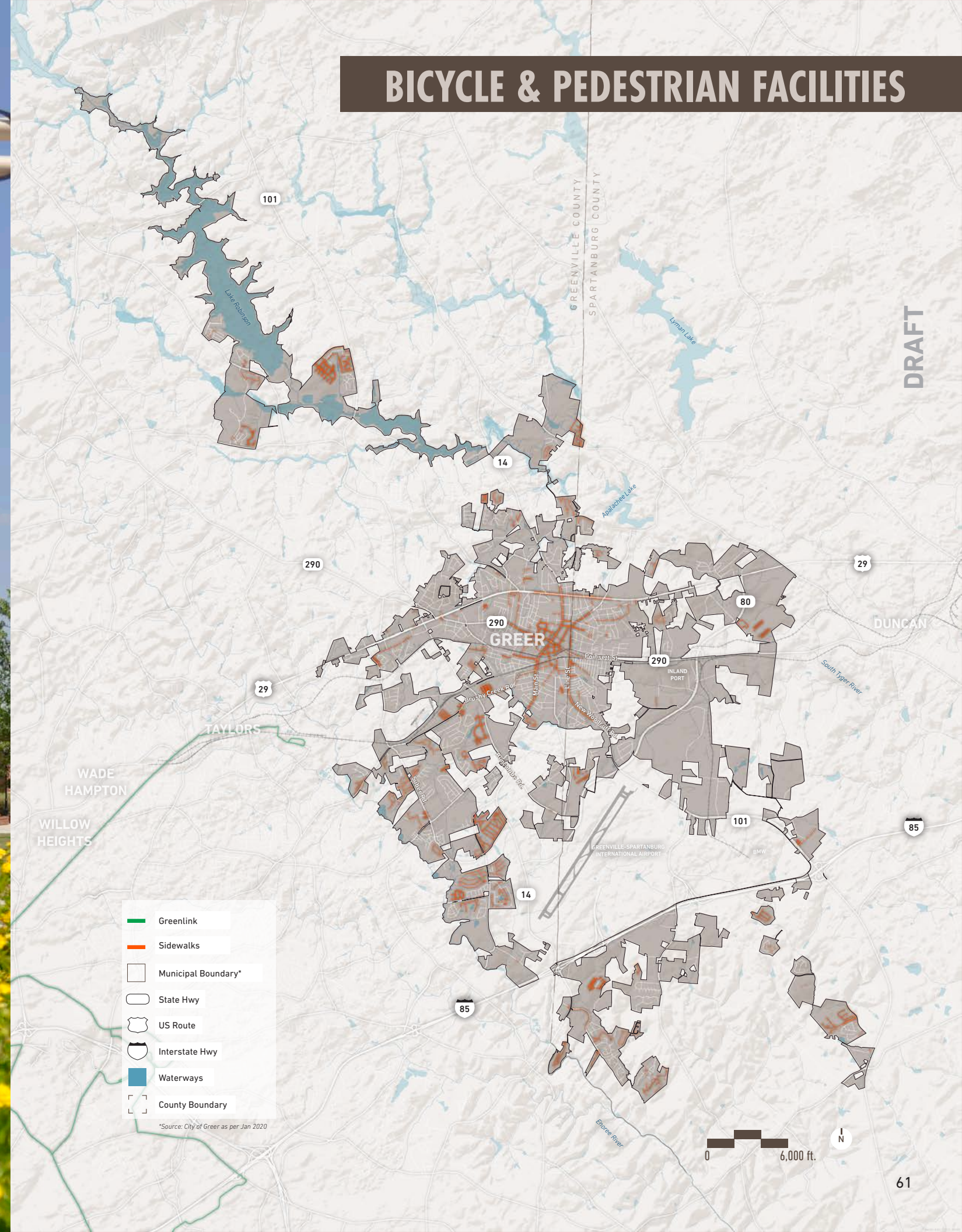
Bicycle and Pedestrian Facilities

The City of Greer adopted a Downtown Walking and Bicycling Master Plan in 2016. This plan identified the opportunities and constraints of the existing transportation network, as they apply to the bicycle and pedestrian facilities.

One complication in developing these routes is the ownership of the roads in the Greer community. Most of the residential streets are owned and maintained by the City; however, Greenville County and SCDOT have ownership of the collectors and arterials that provide the backbone of the transportation network. The City will need to work with these agencies in order to develop a more connected and efficient network of bicycle and pedestrian facilities.



City Park





3.0 COMMUNITY ENGAGEMENT

3.1 WHAT WE HEARD

INTRODUCTION

Community input is critical to developing an effective Comprehensive Plan. The people who live in, work in, own property in, conduct business in, visit, and manage Greer are the experts on this community. The plan update process reached out to these people in a variety of methods to better understand strengths, weaknesses, opportunities, and threats facing Greer. This took several forms including a public online survey, stakeholder roundtables, a Planning Commission workshops and a Council retreat. Through these conversations, a collective vision emerged for the strategic actions the City should take moving forward over the next decade.

In early February, the planning team hosted five stakeholder roundtables. Approximately fifty attendees participated in the discussions which were arranged in groupings of the nine planning elements. Stakeholders and experts involved in these subject areas participated. The five meeting topic areas were:

- Population and Housing
- Transportation
- Natural and Cultural Resources, and Community Facilities
- Economic Development and Priority Investments
- Land Use

An online survey was conducted between March and May that received more than 230 responses. Those results are summarized on the following pages.

Both a Planning Commission Workshop and a Council Retreat were held in mid-February. There was robust discussion about goals and objectives that are on-going and those that should be added. They are reflected in the recommendations of this plan. Key Council takeaways include:

- Continue a forward-thinking approach for city functions via planning and follow-through;
- Be smart, intentional, and proactive;
- Be team players, collaborate, and provide strong leadership to nurture culture;
- Achieve better housing stock balance by offering a variety of products with price points that are attractive;
- Explore the issue of affordable housing;
- Ensure that existing and planned future growth is supported by appropriate infrastructure such as transportation, police, and fire coverage;
- Address existing traffic and infrastructure issues;
- Opportunities/Challenges:
 - Focus on infill development and redevelopment;
 - Improve connectivity/walkability (add trails, connect destinations);
 - Add density where suitable;
 - Seek partnerships/coordination & build relationships to advance efforts;
 - Be transparent and provide community education and outreach.



Stakeholder Roundtable

This **SWOT** Analysis diagram summarizes the input from the Stakeholder Roundtable meetings.



COMMUNITY SURVEY

The planning team conducted an online survey between March and June of 2020 which drew more than 230 responses. This was both an effort to gain broad community input as well as to address issues presented by the COVID outbreak in holding large public meetings. Input gathered from the survey ultimately helped inform the goals and strategies in this comprehensive plan.

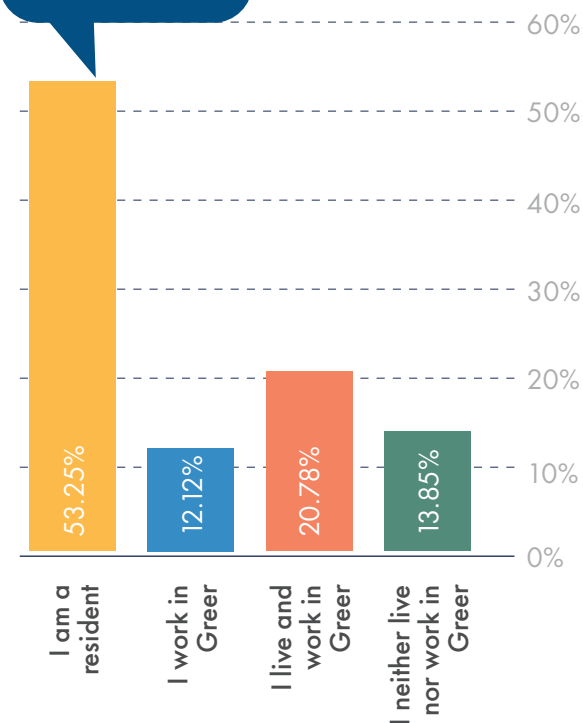
A total of twenty-three questions were asked as part of the survey. The questions were of various types and included multiple choice, rankings of 1-5, and selecting all choices that apply. The following pages summarize the survey findings and include top responses for each question.

The respondents' profile was a close split between female (55%) and male (45%). The majority of respondents were between 25 to 54 years old and 74% hold a bachelor degree or higher in terms of educational attainment. It is worth noting that the survey received input from not only residents, but also those who work in Greer and those who visit Greer (Question 1). 74% lives in Greer, including 20.78% who also work in Greer, 12.12% work and 13.85% neither work or live in Greer. This broader perspective of the community is important. Question 2 highlights that Greer is an attractive and growing community with so many residents who are new to the community and a relatively consistent distribution of timeframes people have called Greer home. Overall, 85% of the respondents felt Greer has a promising future! A summary of findings concludes this section on Page 73.

The Online Survey Received more than **230 responses**

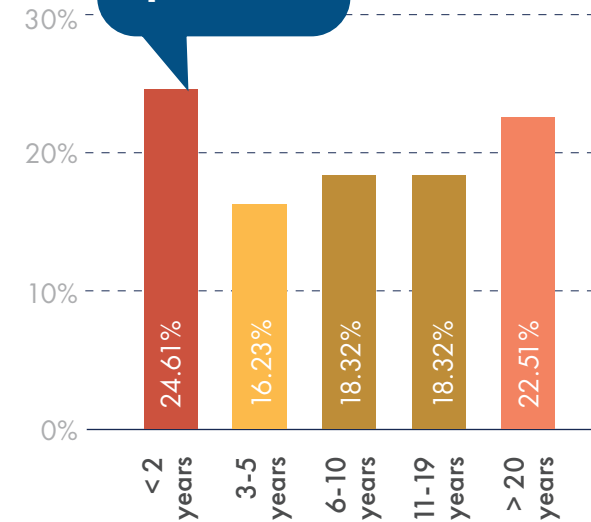
Q1. What best describes who you are?

"Resident" tops the list



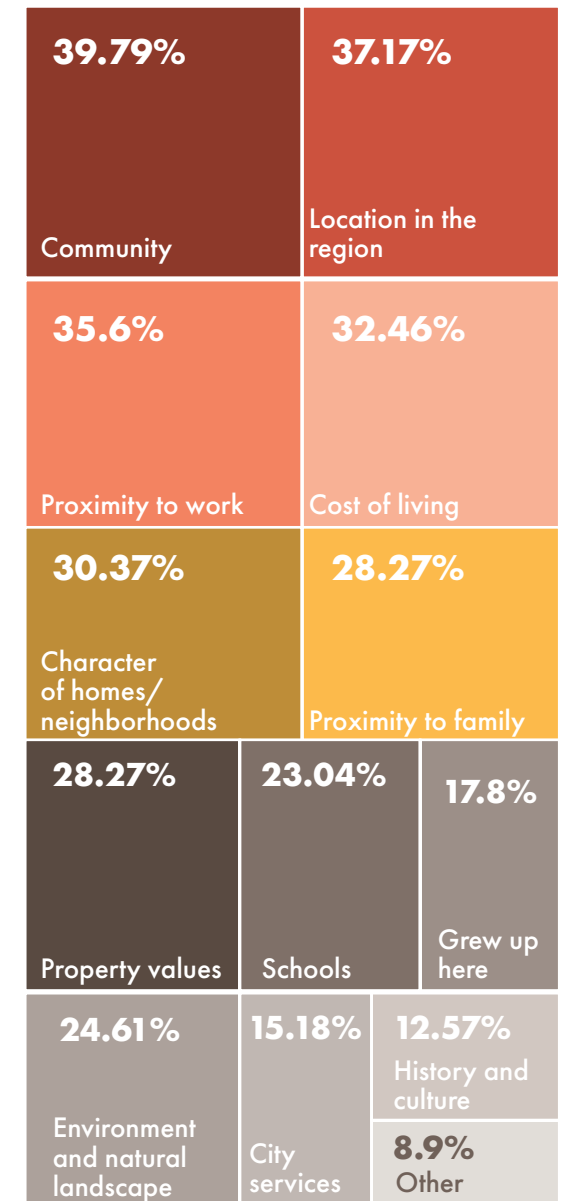
Q2. How long have you lived and/or worked in Greer?

"<2 years" tops the list



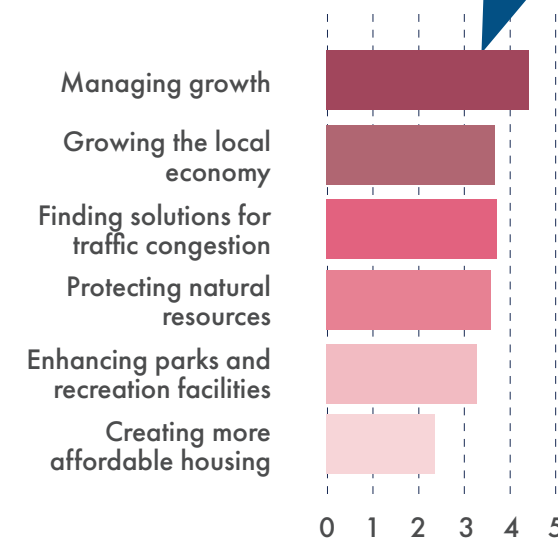
Q3. What made you choose Greer as a place of residence and/or employment?

The top four responses were "Community", "Location", "Proximity to Work", and "Cost of Living"

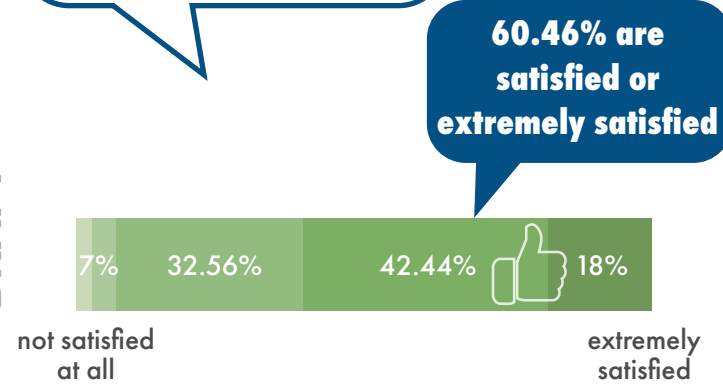


Q4. What are your top priorities for the City of Greer?

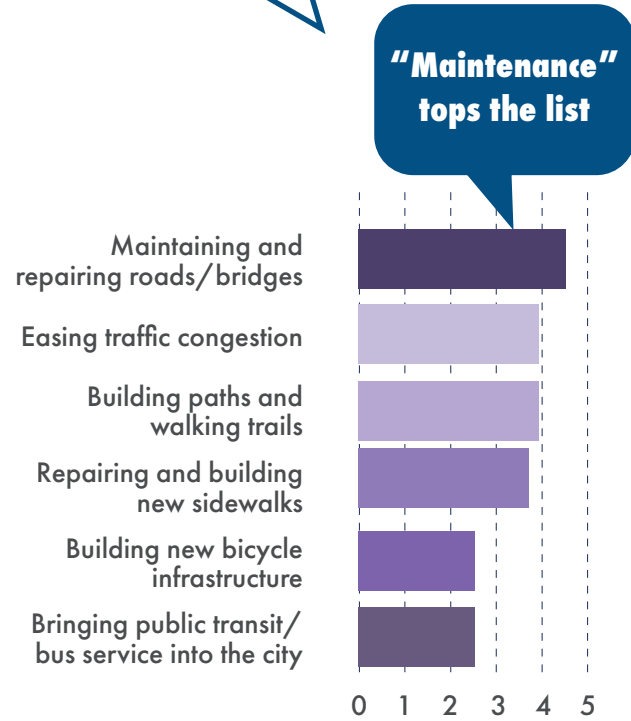
"Managing Growth" tops the list



Q5. How satisfied are you with existing public parks and recreation facilities in Greer?

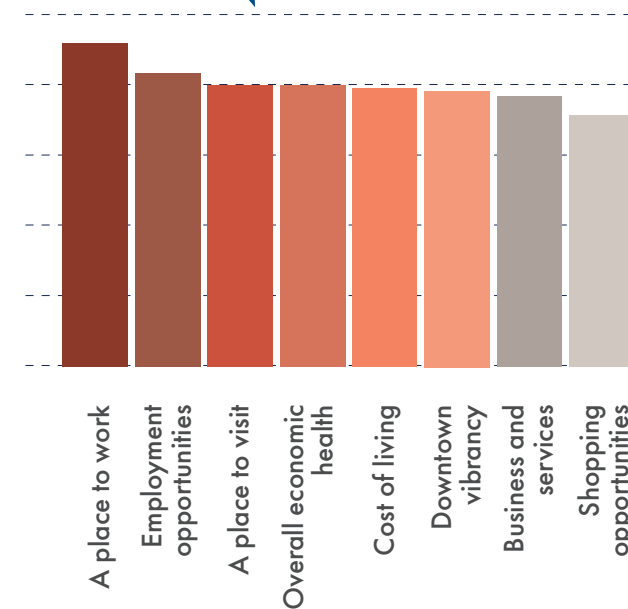


Q7. What are your top transportation priorities?



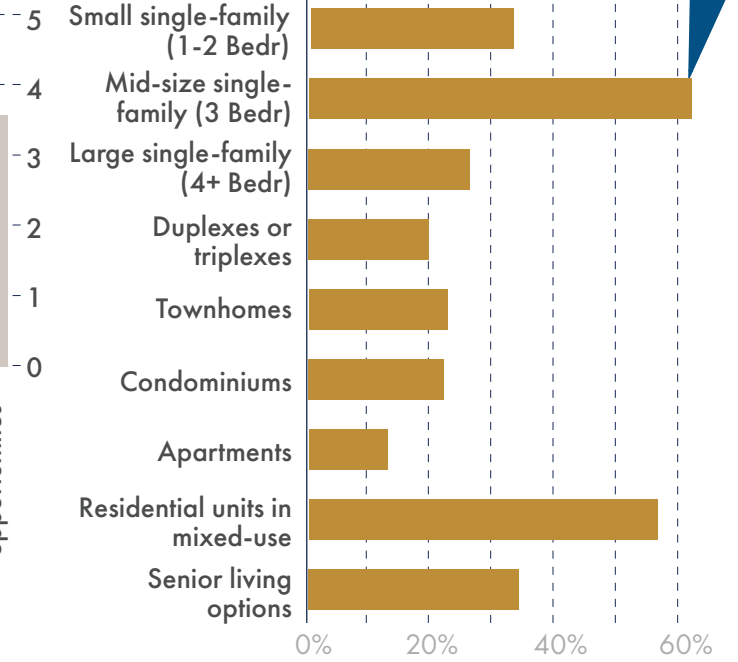
Q9. How satisfied are you with the overall quality of the following aspects of Greer?

"A place to work" tops the list

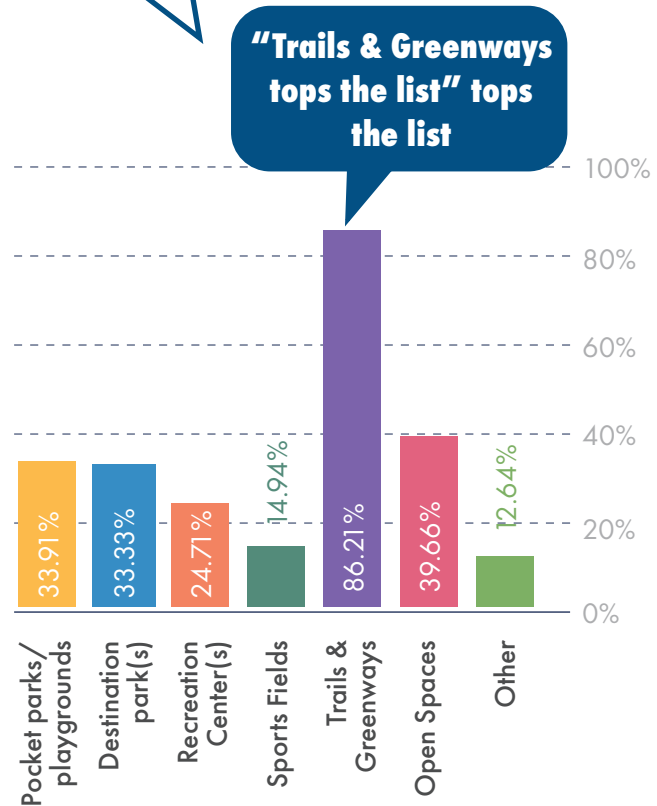


Q11. What types of housing products would you like to see more of in Greer?

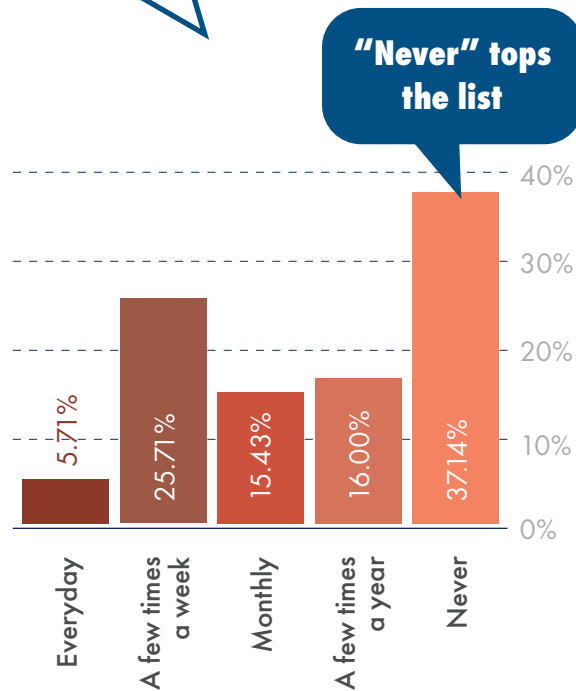
"Mid-size single-family" tops the list



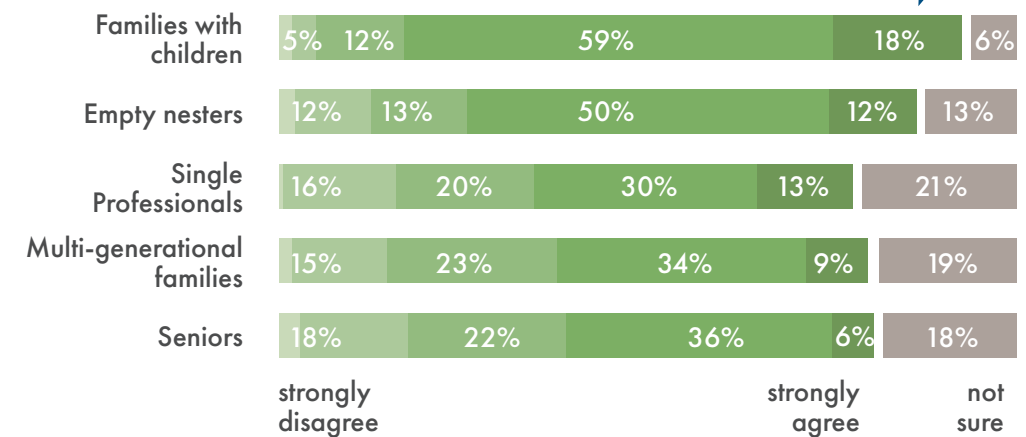
Q6. What types of new and/or improved parks and recreation facilities would you like to see in Greer?



Q8. How often do you or your family walk or bike to a destination within Greer?



Q10. Please rate the level to which you agree with the following statement: "The current housing supply in Greer adequately meets the needs of..."





SUMMARY OF FINDINGS

Listening to the community and stakeholders was an imperative step in the planning process. Understanding the existing characteristics and future vision of the City of Greer began through these conversations and the survey. As a result, some overarching themes emerged, including the following:

- 1) People value the small town feel of Greer which they view as a close-knit community. Future growth needs to be managed expertly and intentionally to ensure that the City doesn't lose its identity.
- 2) Downtown is a valued historic asset and should be the center for new jobs, shopping, and housing.
- 3) Mid-sized single-family homes and mixed use buildings with residential components are the most desired living options.
- 4) Corridors and aging commercial centers provide opportunities to create appropriately scaled mixed-use, walkable developments.
- 5) There is opportunity to enhance and expand the trail and greenway network - a desired amenity for many, and a way for residents to walk and bike to jobs and destinations.
- 6) Easing traffic congestion, improving roadway safety, and maintaining existing road and infrastructure are top transportation priorities.
- 7) There is a realization that proactive planning is important and that the city needs to continue building strong partnerships and coordinating more frequently with each county to ensure successful implementation of the Plan.
- 8) Many residents are new to the community - so outreach, communication, and involvement are important to get them invested.





4.0 RECOMMENDATIONS

4.1 FUTURE LAND USE

CHARACTER AREAS

This plan provides direction on desired and expected future land uses within the city of Greer and its surrounding environs. Future development and infrastructure decisions should respond to this guidance. While the city can only directly control what is within its limits, the information in this section can also help inform discussions regarding future development, annexation, and service provision, extension, and maintenance.

Building upon the work of the 2015 *Greer Community Master Plan*, this plan classifies “Character Areas” to better describe the different land uses and development types within Greer. This also aligns with the methodology of the *Plan Greenville County 2020 Comprehensive Plan*. This approach is more encompassing than the typical method of cataloging areas solely by land use (i.e. residential, commercial, industrial),

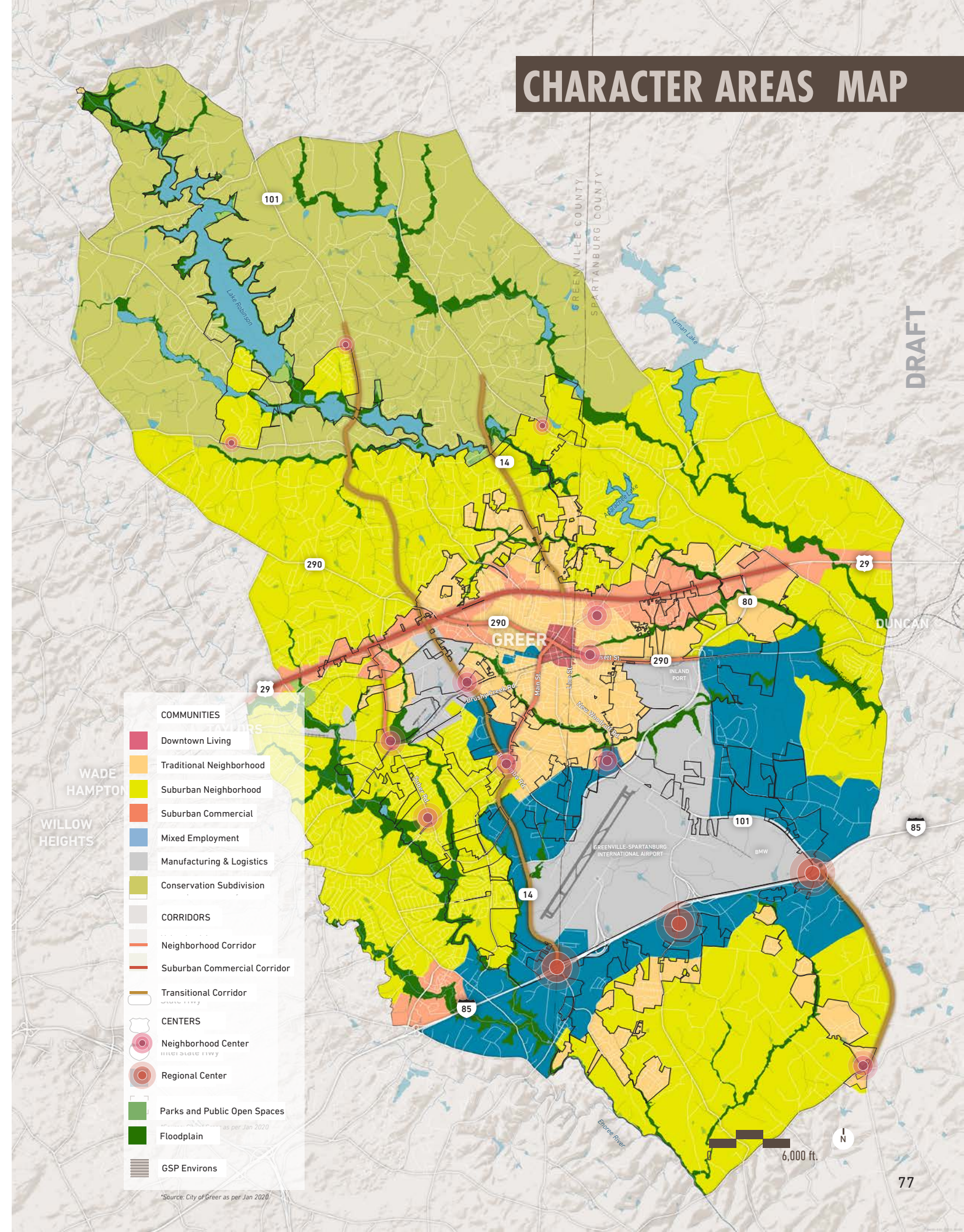
The Character Areas have unique development characteristics that include guidelines for primary and secondary uses, transportation, parking, and open space. They are designed to be more responsive to the goals of this plan and provide flexibility so that development can more appropriately respond to its context. These Character Areas promote infill development and creating more walkable, mixed used environments to better meet the needs of today’s residents and businesses. They also provide direction

on neighborhood and district character and design.

The city of Greer Character Areas are divided into three general categories: Communities, Centers, and Corridors. Communities are equivalent to describing how entire neighborhoods and districts are characterized and feature varying levels of development patterns, residential density, housing types, mixed-use districts, commercial centers, and manufacturing and logistics uses.

Corridors and Centers are considered overlays that are contained within Communities. Corridors define the development context around Greer’s primary thoroughfares and vary depending on current land uses, transportation patterns, road design, neighborhood context, and geographic location. Centers specify crossroad areas (“nodes”) classified as neighborhood and regional business districts, and are often located along identified Corridors. These areas are priority locations for a compact mix of uses, public spaces, amenities, and programming within their greater Community Character Areas.

The following descriptions and illustrative photos represent the envisioned character areas of Greer moving toward 2030 and are intended to be reviewed and updated accordingly to respond to new development, changing conditions, and evolving goals of the community.



COMMUNITIES

Community Character Areas include seven different sub-areas within the city and study area. Each subarea describes how entire neighborhoods and districts are categorized. The Community subareas are:

- Conservation Subdivision
- Suburban Neighborhood
- Traditional Neighborhood
- Suburban Commercial
- Downtown Living
- Mixed Employment
- Manufacturing & Logistics

This section provides an overview on development characteristics of each Community Character Area type.



SN

SUBURBAN NEIGHBORHOOD

Development Characteristics
Suburban Neighborhoods are generally shaped by residential subdivisions of medium-lot homes with relatively uniform housing types and densities. Local streets are often designed in a curvilinear pattern with occasional cul-de-sacs to respond to and protect natural features. New single-family subdivisions should be designed with sidewalks, street trees, neighborhood parks, trails, and interconnected community open space.

Primary Uses	Single-family attached and detached residential, townhomes, senior housing, parks
Secondary Uses	Small-scale apartment buildings, civic and institutional facilities (e.g., places of worship), small-scale neighborhood commercial uses
Transportation	Automobile access with sidewalk system and trail connections, interconnected streets
Parking	Private driveway with attached or detached garages, on-street parking
Open Space	Neighborhood and communiyt parks, schools, and streetscape; interconnected open space/ greenway trail connections



CS

CONSERVATION SUBDIVISION

Development Characteristics
Conservation Subdivisions are low-density residential areas that offer opportunities for low-intensity development that preserves and designs around natural features such as large stands of trees, steep slopes, vistas, floodplains and water bodies. Residential development should be clustered together in those areas most suitable for development to provide appropriate buffers and contiguous natural landscape that is permanently protected and publicly accessible.

Primary Uses	Single-family attached and detached residential, protected natural areas, farmsteads, greenhouses and nurseries, working farms
Secondary Uses	Small-scale apartment buildings, civic and institutional facilities (e.g., places of worship), neighborhood parks, small-scale commercial uses, low intensity warehouse and industrial
Transportation	Automobile access with sidewalk system and trail connections, interconnected streets
Parking	Private driveway with garage, limited off-street parking for non-residential uses
Open Space	Parks, schools, and streetscape; interconnected open space/greenway trail connections, Farmland and protected natural areas



TN

TRADITIONAL NEIGHBORHOOD

Development Characteristics
Traditional Neighborhoods surround Downtown Greer and are generally more directly connected to it. Key features include an interconnected street grid and a mix of housing types. This area offers opportunity to infill around the existing mixture of residential, commercial, and institutional uses. Building types could include single-family homes, fourplexes, small-scale apartment buildings, attached townhomes, and neighborhood-scale retail. Single-lot infill development should be of a compatible scale and character with surrounding homes.

Primary Uses	Single-family attached and detached residential, multiplexes, townhomes, parks
Secondary Uses	Apartment/condominium buildings, accessory dwelling units, civic and institutional facilities, small-scale commercial uses
Transportation	Automobile, transit, pedestrian, on-street bicycle facilities, interconnected street grid
Parking	On-street, driveways, garages off alleys, off-street parking to the rear of buildings
Open Space	Neighborhood parks, greens, & boulevards



SC

SUBURBAN COMMERCIAL

Development Characteristics
Suburban Commercial are arterial-oriented commercial centers that serve community-wide shopping and service needs. As newer shopping centers age out, they become candidates for adaptive redevelopment into denser, mixed-use centers, particularly where access to high-frequency transit is provided. This is also true for large infill sites. Site improvements should emphasize design quality, connectivity, walkability, amenities, and efficient use of infrastructure.

Primary Uses	Regional commercial, neighborhood commercial, office, multi-family apartments
Secondary Uses	Small-scale apartment buildings, civic and institutional facilities
Transportation	Automobiles, sidewalks, trail connections, transit, park-and-ride lots, street network
Parking	Surface parking lots, structured parking, on-street in walkable town centers
Open Space	Community and regional parks, neighborhood greenspaces



DL

DOWNTOWN LIVING

Development Characteristics
Downtown Living encompasses the community's historic core. Development is characterized by a mix of civic, entertainment, cultural, mixed-use buildings, detached and attached single-family homes, and mid-sized multi-family and commercial development. Much of this development is sidewalk and street oriented for strolling and outdoor seating. This area is compact, walkable, and well-connected with a wide sidewalk network and it supports multi-modal transportation.

Primary Uses	Retail, entertainment, and office commercial; and upper story, townhome, multiplex, and multi-family residential; civic uses and spaces
Secondary Uses	Institutional facilities, regional parks, hotels and short-term rentals
Transportation	Narrow streets, sidewalks on both sides, regular transit stops, interconnected street grid
Parking	On-street, limited off-street, and public parking lots and structures
Open Space	Signature community parks, neighborhood parks



ME

MIXED EMPLOYMENT

Development Characteristics
Mixed Employment are office park or corporate campus-like developments geared toward meeting the needs of mid- to large businesses. Characterized by a campus-style development pattern integrating jobs, amenities and places of residence. These often center around research, medical, manufacturing, assembly, and educational uses.

Primary Uses	Advanced manufacturing, research, office, mixed-use buildings, civic/institutional facilities
Secondary Uses	Open space, district commercial, multi-family residential
Transportation	Auto oriented but walkable, transit/park-and-ride lots should be provided
Parking	Large surface lot parking, central parking garages encouraged
Open Space	Civic greens, courtyard greens



ML

MANUFACTURING & LOGISTICS

Development Characteristics
Manufacturing and logistics are located close to major transportation facilities and corridors and are characterized by developments such as the BMW plant, GSP airport, and the inland port. This area supports large-scale manufacturing and production, including assembly and processing, regional warehousing and distribution, bulk storage, and utilities. Landscaping requirements should screen development from the right-of-way and neighboring residential areas.

Primary Uses	Research, warehouses, light manufacturing, heavy manufacturing, distribution and trucking
Secondary Uses	Open space, highway commercial
Transportation	Located next to highways, railways, and airport for freight access; development is auto oriented with access to transit
Parking	Large surface parking buffered from surrounding development, may include garages
Open Space	Stormwater management areas, preserved open spaces, walking and nature paths

CENTERS

Center Character Areas are places of focus for mixed use development. They include two different types - a neighborhood-serving type and a region-serving type. These are areas of transformational focus where infill and new development is expected to help meet the needs of the city and region. Each subarea describes how neighborhood and regional business districts/centers in the City are categorized. The Center subareas are:

- Neighborhood Center
- Regional Center

This section provides an overview of the development characteristics of each Center Character Area type.




NC

NEIGHBORHOOD CENTER

Development Characteristics

Neighborhood Centers are within a roughly 1/8 mile radius of identified crossroads/nodes where non-residential, neighborhood-serving uses should be clustered. These occur predominantly in close proximity to residential areas. They are designed to be very walkable, compact, neighborhood-scale, and connected to their surroundings. They provide goods and services to immediate neighborhoods.

Primary Uses	Neighborhood retail, office, upper floor residential, multi-family apartments/condominiums, greens and plazas
Secondary Uses	Small-scale apartment buildings, civic and institutional facilities
Transportation	Pedestrian-oriented street network, sidewalks, trail connections, park-and-ride lots
Parking	On street, surface parking lots to rear (or side) of buildings
Open Space	Greens and plazas, community and neighborhood parks



RC

REGIONAL CENTER

Development Characteristics

Regional Centers are within a roughly 1/2 mile radius of identified crossroads/nodes where commercial, employment, and entertainment uses are clustered to serve a population beyond Greer. Typically these are large-scale developments located near major highways and often at interstate exits.

Primary Uses	Regional commercial, retail, and entertainment; neighborhood commercial; office; multi-family apartments; plazas, greens, and markets
Secondary Uses	Small-scale apartment buildings, civic and institutional facilities
Transportation	Pedestrian-oriented internal street network, region-serving exterior street network, sidewalks, trail connections, park-and-ride lots
Parking	Surface parking lots, parking structures, internal on-street
Open Space	Community and regional parks, neighborhood greenspaces

CORRIDORS

Corridor Character Areas cover the major roadways that serve the city of Greer. They are grouped into three different classifications. Each subarea helps to describe the type and style of development expected along that corridor. The Corridor subareas are:

- Suburban Commercial Corridor
- Neighborhood Corridor
- Transitional Corridor

This section provides an overview of the development characteristics of each Corridor Character Area type.



NBC

NEIGHBORHOOD CORRIDOR

Development Characteristics

Neighborhood Corridors connect to the Downtown and Traditional Neighborhoods. They have a unique identity with more compact development closer to the street. These corridors should emphasize improved sidewalk connectivity, street trees, and storefronts that address the street. The development pattern along these streets should be of appropriate "town" scale and may include vertically integrated uses (ex. residential above first floor), a close sidewalk orientation, and outdoor displays and seating.

Primary Uses	Commercial retail and office
Secondary Uses	Small-scale apartment buildings, multiplexes, schools, civic and institutional facilities, neighborhood parks
Transportation	Enough right-of-way to allow multiple modes of transportation (sidewalks, street trees, on-street parking), interconnected street grid
Parking	On-street parking, off-street surface parking (shallow lots in front, otherwise should be in rear or sides of building)
Open Space	Neighborhood parks, plazas



SCC

SUBURBAN COMMERCIAL CORRIDOR

Development Characteristics

Suburban Commercial Corridors contain arterial/highway-oriented retail uses and centers that serve community-wide shopping and service needs. They are characterized by large service drives and curb-cuts with large surface parking lots in front of buildings. Development along these corridors should consolidate curb cuts and provide cross access to facilitate traffic movement to signalized intersections. Landscaping and signage should be more coordinated to create a more unifying and distinctive identity for Greer.

Primary Uses	Regional commercial, neighborhood commercial, office, multi-family apartments
Secondary Uses	Small-scale apartment buildings, civic and institutional facilities (e.g., places of worship)
Transportation	Auto-oriented street network, frontage streets and cross access easements, sidewalks, regional trail connections, park-and-ride lots
Parking	Surface parking lots with coordinated landscaping
Open Space	Community and regional parks, natural open space



TC

TRANSITIONAL CORRIDOR

Development Characteristics

Transitional Corridors are generally older corridors with a wide range of land uses and development patterns. Large portions of them are currently outside of city limits. Development generally occurred in the first wave of automobile-oriented design, and varies widely from rural residential to commercial uses. There are areas of extensive surface parking and numerous vehicular curb cuts. Improvements along these corridors should include enhanced access management, higher quality architecture and site design, and regional trail connectivity

Primary Uses	Office, retail, mixed-use, advanced manufacturing, civic/institutional facilities
Secondary Uses	Townhomes, single-family residential, multi-family residential, neighborhood commercial, open space
Transportation	Enough right-of-way to allow multiple modes of transportation (esp regional trails), interconnected street grid
Parking	Off-street surface parking
Open Space	Neighborhood and regional parks, natural open space

FUTURE LAND USE MAP

One of the most important tools from this Comprehensive Plan is the Future Land Use Map. This map provides guidance on future land use, planning, zoning, and development decision-making in Greer.

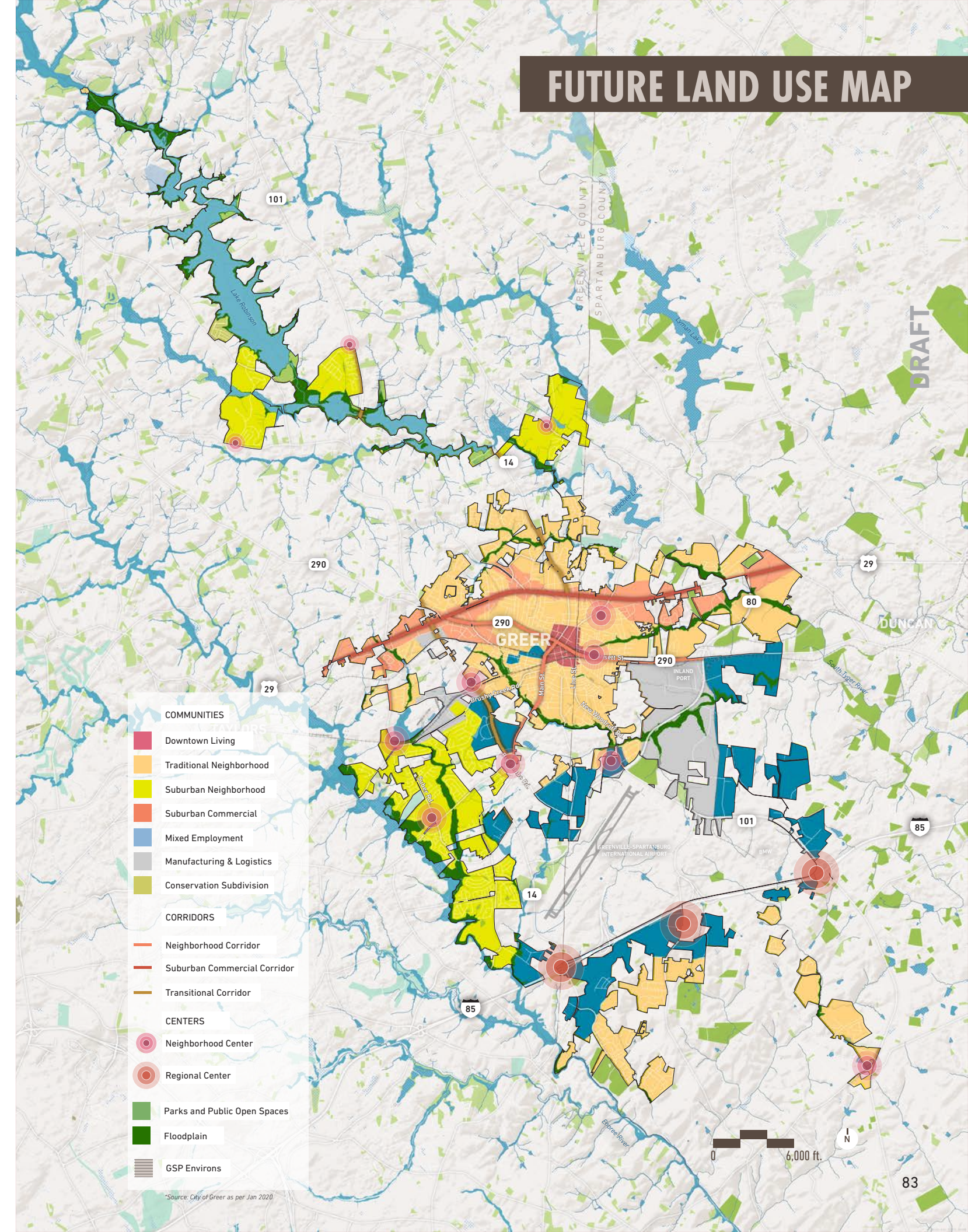
As identified in the planning process, future population and job growth of Greer should be concentrated in key areas of the City to avoid the effects of urban sprawl and any resulting inefficient utility and service investments. This will also help to connect and reinforce the Greer neighborhoods. In consideration of the rapid Upstate and local growth trends, the city will use the Future Land Use Map to make considered planning decisions as surrounding land areas continue to annex to the city of Greer. To this end, priority annexation should be on areas closer to the core of the city and those that connect separated parts of the city. This will help consolidate city services, efforts, and focus.

The Future Land Use Map on the facing page, together with the Character Area descriptions, illustrate how future growth should occur in the City of Greer.

The future land use character areas in Greer follow a general concentric pattern with Downtown as the gravitational center of the City. Traditional Neighborhoods, such as Victor Mill, the Arts District, and North Main Corridor, are areas near Downtown that reinforce its

vibrancy. These Traditional Neighborhoods have existing walkable block patterns, or the potential for a connected and walkable grid, offering an array of residential typologies. The Suburban Neighborhoods are farther from Downtown and consist of primarily lower density single-family developments, such as Blue Ridge Plantation, Riverside, and Paxton Meadows. Undeveloped land around Lake Robinson was designated as Conservation Subdivision to protect this natural resource and the significant natural features to ensure that future growth in this area is low impact. Both Mixed Employment and Manufacturing & Logistics areas are located in the southern portion of the City where they take advantage of the proximity to the airport, Inland Port, BMW facility, and I-85. This is a concentrated employment center for the region.

In addition to the future land use categories, there are also Centers and Corridors that function as desired character overlays to guide where non-residential, mixed use, and higher density development should occur within the City. In particular, the Centers are areas where new development is to be focused, with eight Neighborhood Centers designed to serve their surroundings and three Regional Centers along I-85.



4.2 GOALS, OBJECTIVES & IMPLEMENTATION STRATEGIES

INTRODUCTION

The following section details realistic and approachable implementation strategies to guide Greer as the City anticipates continued growth and transformation. Goals and strategies should be viewed as ever-evolving to match the needs of the City as they may shift and change; these should actively be revisited in order to respond with refined solutions. Additionally, the City will need to coordinate with adjacent communities, Greenville County, and Spartanburg County to successfully implement this Plan.

Engagement with the community and stakeholders helped provide the direction needed to develop the goals and strategies included in the Plan. The following pages are structured by Plan element, each of which has a primary goal, objective, and implementation strategies. Recommendations herein are a mixture of short-term, long-range, and ongoing efforts.

The plan elements and their primary goals are listed on the opposite page.

ELEMENTS	GOALS
Population	<i>The City will accommodate and support the needs of a diverse and growing population.</i>
Economic Development	<i>The City will foster an environment that is conducive to job growth, supportive of local businesses, work with its partners to attract and retain target industries and small businesses, while maintaining a strong local tax base.</i>
Natural Resources	<i>The City will protect its sensitive environmental resources while using parks, trails, and recreational amenities to define the community as a distinctive place that is connected by green space, welcoming to families, and rich with outdoor activities.</i>
Cultural Resources	<i>The City will celebrate and preserve its rich history and provide opportunities to engage in enriching arts and cultural activities that continue to deepen ties to the community.</i>
Community Facilities	<i>The City will work with its partners to provide efficient, effective public services that are coordinated, equitable, sustainable, and align with the City’s growth strategy set by the Comprehensive Plan.</i>
Housing	<i>The City will continue to encourage and promote a diversified housing stock to meet the needs of people of all ages, incomes, and abilities to allow residents to age in place.</i>
Land Use	<i>The City will continue to take clear actions to promote the prosperous and balanced development of Greer that meets the goals and objectives of this plan.</i>
Transportation	<i>The City will develop strategic partnerships and make targeted investments into its multimodal transportation system to meet the needs of its residents, employers, and visitors.</i>
Priority Investments	<i>The City will continue to cultivate strong partnerships to ensure coordinated investment in major infrastructure and facility projects.</i>

4.2b. PLAN ELEMENTS

POPULATION ELEMENT

People are the greatest asset of a community. Thus the Population Element of the Comprehensive Plan provides the foundation for the development and success of the other eight elements.

A thorough examination of available demographics trends and forecasts was conducted to determine how Greer can best accommodate future projected population growth. In addition to overall projected growth, it is vital to account for changing demographics that impact the housing, transportation and infrastructure needs of residents.

Future population and job growth in Greer will be accommodated with a variety of housing types and in various employment sectors. The Future Land Use Map and the plethora of implementation strategies in the Comprehensive Plan embrace a comprehensive approach to health and wellness to improve community livability. This will be achieved by catalyzing more walkable development throughout the city, increasing recreation opportunities, and ensuring equitable access to food and public services.

Greer may also take inspiration from national efforts to help mitigate increasing healthcare costs and poor health outcomes by investing in urban livability. Resources that may be referenced include the Plan4Health healthy community initiatives launched in partnership between the American Planning Association and the American Public Health, the Livability Index created by AARP, and Community Health Assessments which are described in detail on the CDC’s website.

Along with following the numbers, Greer must continue to meaningfully engage residents and community members to ensure the needs of different populations are met. Community participation is a key component to building trust and awareness. Engagement is critical not only during the planning process; continued involvement from representative populations will set up more opportunities for success as this Plan is implemented.

POPULATION ELEMENT	
Goal	<i>The City will accommodate and support the needs of a diverse and growing population.</i>
Objective 1	<i>Continue to update growth projections and population demographic analysis.</i>
Strategies	
» Support and promote US Census efforts to ensure an accurate Census count.	
» Respond to the differing needs of the community’s population by planning for and adjusting City services and outreach as demographics continuously shift.	
» Revisit the City’s demographic analysis annually and reevaluate the Comprehensive Plan goals at least every 5 years as necessary to address population shifts.	
Objective 2	<i>Create areas for compact walkable development to accommodate growth, housing, transportation, and economic development needs.</i>
Strategies	
» Adopt policies that expand housing and transportation choice and improve affordability, including attracting housing types that are underrepresented in Greer.	
» Adopt policies that ensure new compact development is of appropriate quality for Greer.	
» Focus new walkable mixed-use development along the corridors and downtown transition areas identified in this plan.	
» Engage regional partners such as the Inland Port, GSP, and local industry to provide/improve transportation connections between the city’s population centers and employment centers.	
Objective 3	<i>Engage with the community to build trust and understand the needs of diverse groups.</i>
Strategies	
» Ensure information on demographic patterns and needs (housing, services, transportation, etc.) is accessible and available to all, agencies, and community leaders.	
» Coordinate community-building and service efforts with Arts, Culture, Faith, Education, and Non-Profit sector leaders.	
» Ensure City information and education resources reach a broad audience by utilizing tools such as school outreach, social media, City website, and City presence at community events and festivals.	
Objective 4	<i>Support the health, wellness, education, and training of the City’s residents and workforce.</i>
Strategies	
» Support healthy community initiatives and partnerships, including active living and fresh food access, as well as those that support vulnerable populations.	
» Continue to plan for and invest in infrastructure and projects that improve activity, recreation, and mobility for people of all ages and abilities.	
» Monitor the City’s Livability Index and support projects and efforts that improve community livability.	
» Support efforts that improve access to the daily needs and services of the population.	

ECONOMIC DEVELOPMENT
ELEMENT

Greer has continued to be the economic engine for Upstate South Carolina, providing industry and jobs for local residents, as well as employment for many who reside in the Greenville-Spartanburg area. With a combined annual economic activity of \$72.5 billion alone, BMW, GSP Airport, and the South Carolina Inland Port drive the economy of region and represent a significant portion of the State’s economy. Growth and investment are projected to continue, and it is important for the City of Greer to foster a diversified base to remain viable in the future. It must also accommodate economic growth that contributes to the great quality of life that the residents of Greer enjoy. This begins with an economic development strategy that balances residential growth with the recruitment of higher-wage jobs, developing small businesses, and targeting new and growing industries.

The City of Greer has long recognized that a revitalized downtown is key to a healthy economy, not only providing a reason for people to move to the city, but also as a key factor in industries looking to locate in a growing and vibrant community. City leaders have dedicated themselves to the systematic revitalization a once stagnant downtown, that has now become a shining star within the region. The success of Downtown Greer should be leveraged as an incentive for private investment both inside and outside of the community’s core. This can include mixed-use development opportunities within downtown and the downtown transition areas identified in this Plan.

While strengthening the core, the City should also focus on maintaining its regional position within Upstate South Carolina, expanding traditional manufacturing, automotive and distribution with interdependent industries that have an international presence. This would include leveraging and promoting its Foreign Trade status, identifying projects and marketing sites within Greer’s Opportunity Zone, and establishing a clear Economic Development Market Position that brings in new investment. In order to do this, the City must continue to maintain and enhance its partnerships with local and statewide economic development agencies.

Finally, it is becoming critically important for the Greer community to cultivate a sustainable and resilient economic base that can withstand the impacts of recessions and global pandemics. This begins with creating an entrepreneurial ecosystem that empowers businesses to achieve success while also targeting diverse and inclusive small businesses. Improving infrastructure that provides for reinvestment, encouraging infill development, and enhancing key corridors will help establish a more efficient economy, and focusing on talent attraction by positioning Greer as a premier place to live and work will create sustainability.

ECONOMIC DEVELOPMENT ELEMENT	
Goal	<i>The City will foster an environment that is conducive to job growth, supportive of local businesses, work with its partners to attract and retain target industries and small businesses, while maintaining a strong local tax base.</i>
Objective 1	<i>Continue to guide economic growth in a vibrant downtown with a mixture of employment, commercial, and residential.</i>
Strategies	
» Leverage the public planning and investment of the Center G Streetscape project to incentivize private investment.	
» Ensure zoning and land use standards encourage and allow for mixed-use development in downtown.	
» Invest in public infrastructure in Downtown Transition areas in order to catalyze mixed-use development, infill, and redevelopment.	
» Encourage residential mixed-use development downtown and attractive/accessible pedestrian and bike connections to the Downtown Transition areas and neighborhoods to build a residential population that supports more retail, entertainment, and services in the Downtown.	
» Focus on the redevelopment of Greer Mill as an innovation district with an emphasis on its connectivity to the downtown core.	
» Develop a clear market position for Downtown as an activity center for Greer citizens, a destination for tourism, as well as a location for new investment and business.	
» Identify gaps in businesses that support the visitor market and recruit them to Downtown.	
» Provide incentives for mixed-use development Downtown, including enhanced infrastructure, promotion of Opportunity Zone projects, etc.	
» Continue to engage in periodic updates to market research in order to identify opportunities for business growth and new investment based on demand from Greer's growing market and evolving economy.	
Objective 2	<i>Target a diversified employment base capitalizing on regional position and access to global markets.</i>
Strategies	
» Rely on the city's partners such as the Greer Development Corporation, Partnership for Tomorrow, Greater Greer Chamber of Commerce, etc. to pursue economic development. Provide municipal support to these agencies as necessary.	
» Leverage GSP, Inland Port Greer, BMW and the automotive industry when targeting new, interdependent industries, strengthening Greer's position as the upstate center of industry.	
» Actively promote Foreign Trade Zone 38 and work with industries to capitalize on its benefits.	
» Identity projects and sites within Greer's Opportunity Zone, develop prospectus for their development, and actively market to applicable Opportunity Zone Funds.	
» Develop clear market position for economic development and coordinate with ED partners to drive investment to local business parks and sites.	
» Identify key economic development ready sites and use land development tools and consistent economic development policy to protect them from encroaching uses.	
» Conduct a market analysis of land use, transportation, and development patterns to identify and address trends that make employment uses less desirable for investment.	

Objective 3 Create a vibrant, sustainable, and resilient economic climate.

Strategies

- » Cultivate a small business ecosystem that prioritizes entrepreneurship and small business success.
- » Create an entrepreneurial empowerment program in order to expand local business knowledge base in conjunction with Partnership for Tomorrow Greater Greer Chamber of Commerce, etc.
- » Create business expansion programming and incentives that focus on job creation through existing businesses.
- » Identify and support diverse and inclusive businesses throughout the Greer community.
- » Target the annexation of the "donut hole" tracts of land that exist within the city, creating opportunity for more efficient infrastructure planning, land use, and economic development.
- » Focus on the redevelopment of key commercial corridors and dated developments, including the potential to redevelop as mixed-use areas that support employment centers and small businesses.
- » Capitalize on federal and state incentives that may be available from current or future stimulus funding related to COVID-19. Identify business development and support programming that may utilize these resources.
- » Establish crisis and post-disaster economic planning that reflect lessons learned from COVID-19 and previous recessions.
- » Create additional "work at home" opportunities through public policy, recruiting businesses that support remote working, and potentially amendments to land use regulations that permit this practice.



NATURAL RESOURCES

Protecting Greer’s natural resources and biodiversity and increasing greening efforts throughout the city will ensure that future generations can breathe cleaner air, enjoy cooler temperatures throughout the city, and take advantage of the natural resources that make Greer a great place to live.

It is critical to be proactive in protecting these valuable resources as the city continues to grow, develop and annex rural land. This land is important for maintaining wildlife habitats, access to recreational amenities, as well as enhancing our air and water quality. When this land is annexed and developed it should be done strategically to protect water resources and natural habitats.

In urban areas additional steps can be taken along right-of-ways, on public land and with new development to mitigate the negative externalities of urbanization. This includes planting shade trees and vegetation, incentivizing or requiring green or cool roofs with new development, and using cool pavements for sidewalks, roadways and parking lots. These strategies reduce the temperatures of the pavement and the ambient air. Especially consider applying these strategies to brownfield site mitigation efforts.

Poor air quality is another negative externality of urban development. Primary sources of air pollution in Greer include industry, utility, and automobile emissions, and these contributors will continue increase as the city grows. To improve air quality the city should ensure industry compliance to emission standards, continue to partner with Greenville County

and other localities to improve air quality, and participate in programs and initiatives such as the no-idling campaign in places like school pick up lines.

Much of the hydrologic features in Greer are close to commerce, industry, new development, and other sources of potential pollution. As a result, water quality monitoring is critically important to keep Greer’s water clean. Recent flooding events led to a redrawing of floodplain boundaries, which impacted the future land use map. In addition to flood risk, preserving undeveloped land around hydrology features is important to preserving biodiversity in the area. Minimizing development in natural areas, especially in the floodplain and around hydrologic features, and ensuring that development that does occur adheres to the principles of the Conservation Subdivision (CS) Future Land Use category, is critical to achieving the city’s environmental objectives.

Improving public transportation options and expanding the city’s pedestrian and bicycle networks will give residents more travel options, especially for short trips between neighborhoods, which will decrease transportation emissions as well as congestion. Active transportation connections to parks and activity centers through an interconnected greenway trail system will add to the greening of the city while ensuring residents have minimally invasive access to the natural amenities they treasure. In addition to improving transportation networks for residents, the City may also look to convert its vehicle fleet to electric vehicles to decrease its own carbon footprint.

NATURAL RESOURCES ELEMENT	
Goal	<i>The City will protect its sensitive environmental resources while using parks, trails, and recreational amenities to define the community as a distinctive place that is connected by green space, welcoming to families, and rich with outdoor activities.</i>
Objective 1	<i>Increase and diversify the Tree Canopy throughout the City.</i>

Strategies

- » Conduct a tree inventory in the city to determine canopy cover and identify areas with treed areas in need of greater protection and areas substantially lacking trees. Use results to inform and guide city tree maintenance, protection, invasive removal, and planting plans.
- » Obtain Tree City USA status by increasing care and protection of trees in the city.
- » Consider a street tree program and ensure street trees line streets within the city, including incorporation into all street projects, and replacement of street trees as needed.
- » Increase protection of large heritage trees through improvement of the city’s tree ordinance.
- » Develop a city tree species list outlining desirable trees species, identifying native tree species, and recommending appropriate trees for various applications in parks, buffers, yards, and along streets.
- » Explore incorporating incentives for the use of sustainable development and retrofit practices in both city and private projects, into the City’s Unified Development Ordinance.

Objective 2	<i>Protect native wildlife and natural resources with a clear focus on improving soil, habitat, water, and air quality.</i>
-------------	---

Strategies

- » Increase the use of native plants in city construction and encourage their planting throughout the community to decrease water and fertilizer needs, while also supporting native wildlife.
- » Identify and protect natural resources are such as wetlands, lakes, river/stream corridors, floodplains, steep slopes, old-growth woods, large trees, and significant habitat areas (through means such as acquisition, open space dedication, easements, required vegetation buffers, setbacks, etc.).
- » Identify, pursue, and obtain funding from various grants and program sources to improve and protect Greer’s natural resources.
- » Form and maintain partnerships with state and local environmental organizations to support Greer’s mission to protect natural resources.
- » Encourage the use of riparian buffers for water quality protection, habitat provision, and increasing native species diversity.
- » Educate the public on the economic, social, and public health benefits of trees, native vegetation, habitat, and riparian buffers.
- » Projection and improvement of stream banks throughout the city.

Objective 3 *Implement strategies for responsible land development and access to parks and recreation for the growing population.*

- Strategies**
- » Increase bicycle, pedestrian, and active transportation connectivity with investment in trails and greenways throughout the city to connect residents to parks and activity centers.
 - » Work toward an interconnected system of greenways trails within ¼ mile of all residents.
 - » Study the cost and benefit of creating a Greer trail connection to the Swamp Rabbit Trail.
 - » Develop a plan to provide and maintain a public park or greenspace within a five-minute walk of all city residents.
 - » Realize trail and park improvements through capital projects, grants, and required dedication and construction by new development, and adequate fee-in-lieu of requirements.
 - » Require new development and street projects to provide sidewalks or a sidewalk and asphalt path along both sides of all streets.

Objective 4 *Implement strategies for responsible land development.*

- Strategies**
- » Encourage and integrate green design standards at the outset of plans.
 - » Review and revise Land Development Regulations (LDRs) to promote the protection of sensitive and significant natural resources.
 - » Develop standards to encourage infill development and low impact development practices, such as stormwater management, riparian buffers, green infrastructure, tree cover, native planting, best management practices, etc.

Objective 5 *Develop strategies to improve renewable resources and energy efficiency.*

- Strategies**
- » Explore costs and benefits of expanding Greer’s recycling program.
 - » Explore the conversion of a portion of the city’s fleet over the next ten years to natural gas or electric vehicles.



CULTURAL RESOURCES

The City of Greer’s history is deeply rooted in Mill heritage and is part of the Greenville County Heritage Trail. It includes the Gilreath’s Mill in the northern part of the city, Pelham Mills in the southern part of the city, and the recently redeveloped Victor Mills near Downtown. Greer’s historical assets should be invested in, celebrated and promoted through public programming and cultural tourism and supported by regional partners.

Despite Greer’s outward development trajectory, Downtown remains the heart of the community and its gravitational center. Downtown should continue to host and expand civic events such as the Farmers Market and international festival.

The city should also support the preservation of historic buildings Downtown and throughout the city through grant programs, historic preservation tax credits and zoning techniques. New development and redevelopment should be compatible and respectful of Greer’s unique and historic characteristics.

Engagement efforts and programming such as community mapping and storytelling will help residents celebrate their city’s cultural diversity and understand the legacy of the ground they stand on.

Tourism is a multi-billion dollar industry in Greenville County, and Greer should ensure its performing arts venues, museums, historic places, parks and natural resources are known and leveraged. Festivals and other large events will also help attract tourists and bring the community together.



CULTURAL RESOURCES ELEMENT	
Goal	<i>The City will celebrate and preserve its rich history and provide opportunities to engage in enriching arts and cultural activities that continue to deepen ties to the community.</i>
Objective 1	<i>Promote cultural tourism and community events in Downtown.</i>
Strategies	
» Continue to program, host, and grow festivals and events in downtown Greer.	
» Expand the Farmers Market.	
» Continue to support the Greer Heritage Museum.	
» Work with regional partners to promote Greer as part of Upstate identity and tourism activities.	
Objective 2	<i>Support and enhance historic resources and distinctive community character throughout the city.</i>
Strategies	
» Support the Board of Architectural Review to protect and enhance the defining qualities and character of Greer.	
» Promote Community Preservation Mapping in unique residential areas such as Apalache Mill and Greer Mill.	
» Expand and increase the façade improvement grant program.	
» Provide historic preservation education for building owners and potential investors, including tax credits, renovation options, and tourism promotion.	
» Consider planning and zoning techniques to protect and enhance historic communities and other areas of cultural significance.	
Objective 3	<i>Celebrate Greer’s mix of cultures and arts with the community.</i>
Strategies	
» Include cultural and historic storytelling in City signage, parks and recreation spaces, and civic structures.	
» Support BIPOC (Black, Indigenous, and People of Color) entrepreneurship, events, and festivals.	
» Review development code requirements and consider allowing greater flexibility for uses and building design, particularly for murals and signs.	

COMMUNITY FACILITIES

The Community Facilities element includes many public facilities and services essential to supporting the geographic, population and economic growth of the community.

As new areas are annexed into the City of Greer, appropriate plans for utilities capacity and expansion are necessary to provide reliable and adequate service. Fire and police services should continually be assessed and increased as necessary to serve the growing community. Similarly, the school district’s capacity should be annually evaluated in partnership with Spartanburg County and Greenville County alongside the city’s Long Range Facilities Plan and Capital Improvement Program to stay in lockstep with projected growth patterns.

Greer Commission of Public Works (CPW) provides an “all-in-one” source for utilities needs in the Greater Greer area, including quality water, sewer, electrical services, and natural gas. Greer should continue to coordinate with ReWa on expansions of public infrastructure in developing areas.

Beyond emergency and basic services, recreational amenities are a valuable asset for residents and visitors. These amenities should be spread across the city and accessible to all residents using a multitude of transportation options. All residents should live within 1/4 mile of the city’s greenway trails network and a public park or greenspace to encourage and improve quality of life. Greer should continue to expand its non-motorized transportation network to achieve an interconnected system of greenways, trails, and recreation opportunities.

The onset of the COVID-19 pandemic has renewed the community’s appreciation of the city’s parks and open spaces but at the same time put an unprecedented strain on these assets. The desire for regional connectivity and convenient recreational opportunities have only heightened the need for a connected parks and trail network be accessible to residents in all corners of the city. The built environment has an indisputable impact on public health and the City must be aware of how development patterns, transportation options and recreational opportunities impact our well-being and have disparate impacts on certain populations.

It is imperative that the Mayor, City Council, city administrator and seven departments of local government work collaboratively and interdisciplinarily to meet immediate community facility needs and strive to achieve the city’s long range goals as set forth in the Comprehensive Plan.

COMMUNITY FACILITIES ELEMENT	
Goal	<i>The City will work with its partners to provide efficient, effective public services that are coordinated, equitable, sustainable, and align with the City’s growth strategy set by the Comprehensive Plan.</i>
Objective 1	<i>Continue to provide and maintain quality services within the City of Greer.</i>
Strategies	
» Increase communication to better coordinate efforts with partnering agencies (i.e. Greenville County, Spartanburg County, power, water, sewer, telecom, etc).	
» Undertake a continuous communication process with Greer CPW to ensure all parties have the same long range goals and priorities.	
» Study methods to improve service and reduce response time for police, fire, and emergency services.	
» Foster multiple uses of parks and open space areas for recreational league play, open use, and other evening and weekend access for community activities.	
» Continue to work with school district to ensure continued growth is adequately planned for.	
Objective 2	<i>Plan for growth and the additional resources necessary to serve a growing population and workforce.</i>
Strategies	
» Develop a Capital Improvements Program (CIP) that aligns community infrastructure investments with planned future land use.	
» Ensure that new development contributes its fair share to the added costs of community facilities, infrastructure, and services that new development requires.	
» Amend the Water and Sewer Master Plan to reflect the limits and service expectations of the City’s preferred growth strategy.	
» Monitor the expansion and extension of central water and sanitary sewer service and support the logical incremental expansion through CIP.	
» Continue to communicate proposed development, transportation, and long-range plans with the school district and counties.	
» Support efforts for medical service and long-term care facility access to residents of Greer.	
Objective 3	<i>Improve access to recreational opportunities.</i>
Strategies	
» Broaden the use of utility easements to include public trails.	
» Continue to implement the City’s Park Plan.	
» Increase bicycle, pedestrian, and active transportation connectivity with investment in trails and greenways throughout the city to connect citizens to parks and activity centers.	
» Work toward an interconnected system of greenways trails within ¼ mile of all residents.	
» Develop a plan to provide and maintain a public park or greenspace within a five-minute walk of all city residents.	
» Ensure that park and recreational facilities are accessible to all persons regardless of age or physical capability.	

HOUSING

Greer has always been a desirable place to live, as evidenced by a 26% population growth between 2000 and 2018. In fact, the city will continue to be one of the fastest growing municipalities in South Carolina with a projected growth rate of 7% over the next five years. Current residential pressures are occurring in the area south of I-85 that has easy access to transportation, jobs, and urban neighbors. Greer should focus on maintaining a balance of residential growth with economic development, while preserving the community’s exceptional quality of life.

84% of the total properties in Greer are used as residential, with nearly 70% of all housing being single-family detached. The residential market is fast-growing and healthy, but there is also a lack of variety in product. In today’s changing economy, it is even more important to maintain a diversity of housing types, where a family looking for a four-bedroom single-family home in a subdivision, or a professional couple seeking a smaller unit with live-work capabilities in a more urban environment can both find options. This would include walkable, mixed-use developments in proximity to employment, and even higher densities in compact developments such as townhomes, cottage court developments, -plexes, and additional rental opportunities.

Similarly, with 43% of renters and 15% of homeowners in Greer being “cost-burdened”, it is important to provide housing that is accessible to all levels of income. Identifying gaps in the current housing market is of paramount importance, as is the planning and rehabilitation of the city’s struggling neighborhoods. This would include accessible housing in developments with access to transportation, services, and jobs, as well as reducing homelessness.


The city can achieve this by expanding its local partnerships that focus on the provision of safe, quality and affordable housing, while also working with developers and investors to create a more balanced and diverse stock of housing within the community. It can also update its existing development codes to permit new housing types, while incorporating inclusive zoning practices and uses available land more efficiently.

HOUSING ELEMENT	
Goal	<i>The City will continue to encourage and promote a diversified housing stock to meet the needs of people of all ages, incomes, and abilities to allow residents to age in place.</i>
Objective 1	<i>Provide for a diversity of housing types and choices.</i>
Strategies	
» Balance existing single family detached housing with new products that meet the demands of evolving market needs such as smaller units, townhomes, stacked flats, and live/work opportunities - they should be walkable and connected to amenities and community, etc.	
» Permit and encourage the development of housing types that address the "missing middle" including apartment developments of less than 20-units, single-family attached products such as -plexes and townhomes, live/work units, etc.	
» Encourage higher densities in compact developments by providing for mixed-uses, accessory dwellings, etc.	
» Recruit employers that provide "work from home" options or employee housing assistance.	
» Target the development of mixed-use residential in Downtown, and mixed-use and missing middle housing in Downtown Transition areas such as Greer Mill.	
» Work with the private sector and partners to create showcase development of these housing types.	
Objective 2	<i>Promote development of housing that is accessible to a variety of income levels.</i>
Strategies	
» Conduct study of housing affordability and needs, and determine gaps in the housing market in Greer. Use this information to create targeted incentives and adjust policies and regulations (ex. zoning) to encourage market provision of needed housing. Reduce percentage of renters and owners who are cost-burdened by housing costs.	
» Engage local industries to understand demographics, commuting trends, housing needs of employees, cost of commuting, telecommuting trends and work together to increase housing proximity to employment based on these findings.	
» Acquire metrics for homelessness trends and provide programming through partnerships with Greenville County Redevelopment Authority, Greer Housing Authority, Habitat for Humanity, and the private sector.	
» Continue efforts for targeted redevelopments and rehab projects such as Greer Mill, Sunnyside Neighborhood, Cannon Ave., etc.	
» Develop design standards for missing middle housing, infill housing, and tiny home developments that meet the needs of Greer's residents without sacrificing community character.	
» Consider policies that encourage developers to incorporate a percentage of affordable units/homes in new developments.	

Objective 3 | *Provide tools that encourage a variety of housing developments products.*

Strategies

- » Review and update zoning code to allow broader spectrum of housing types, sizes, and densities including mixed-use, live/work, zero lot-line development, accessory dwelling units, etc.
- » Implement inclusive zoning practices and the efficient use of land in new development and redevelopment.
- » Consider impact fees to offset infrastructure costs and provision of public services required by new development - including connected pedestrian infrastructure, parks, public safety, etc.
- » Consider incentives for private developers to encourage both single and multi-family rental. Use creative tools such as affordable housing trust funds, density bonuses in zoning, land banking, reducing permit fees, rehabilitation grants, etc.



LAND USE

The City strives to grow in a balanced fashion, focusing on more compact urban development patterns, fostering a mix of land uses, and prioritizing strategic infill development.

The objective of the Future Land Use element is to allow the city to reap the benefits of projected population and job growth in the region while minimizing the potential negative externalities of said growth. Encouraging more development patterns within the city to promote livability will help Greer catalyze economic development, divert new trips to alternative modes of transportation, continue to work towards a connected network of first-rate parks and public spaces, and efficiently provide services to new development.

The Community Character Areas and Future Land Use Map stress the purpose and function of areas throughout the city without being overly prescriptive in assigning specific land uses to parcels. The Community Character Area descriptions include typical development characteristics, land uses, transportation networks and public space found in those neighborhoods.

The Future Land Use Map will also guide the City in achieving its desired development outcomes and concentrating more compact, mixed use, pedestrian-friendly development Downtown, along Strategic Corridors and at Neighborhood and Commercial Centers throughout the city.

Infill annexation and development should be prioritized over sprawling greenfield development to help the city achieve efficient infrastructure planning.

Implementation efforts should also focus on updating and modernizing the City’s zoning districts and designations as part of the Unified Development Ordinance to align with the Future Land Use Map and Community Character Areas. Site design and architectural standards are effective tools in shaping the built character of a community, and design principles can also help the city ensure compatibility between land uses in a mixed-use district that are not traditionally viewed as compatible.

LAND USE ELEMENT	
Goal	<i>The City will continue to take clear actions to promote the prosperous and balanced development of Greer that meets the goals and objectives of this plan.</i>
Objective 1	<i>Make steady progress toward achieving the desired development pattern highlighted on the Future Land Use Map.</i>
Strategies	
» Evaluate and update zoning district and overlay descriptions and regulations as appropriate during the development of the Unified Development Ordinance to encourage implementation of the Future Land Use Map.	
» Encourage growth Downtown and strengthen its connection to the traditional neighborhoods surrounding it.	
» Focus on the redevelopment of key commercial corridors and dated developments, including the potential to redevelop as mixed-use.	
» Create well connected neighborhood activity centers and promote quality design that integrates them with the surrounding residential neighborhoods.	
» Leverage the Greer Development Corporation to cultivate relationships with private partners, and potentially form public-private partnerships, to implement mixed-use development and catalytic development sites.	
Objective 2	<i>Balance land uses and growth to ensure an appropriate mix of uses to support a dynamic and livable city and the services residents and businesses expect.</i>
Strategies	
» Focus on more compact development patterns within the city to promote livability, efficient service provision, connectivity, green space preservation, and access to amenities.	
» Encourage and support mixed use, pedestrian-friendly development and favor this type of development over single use “strip” commercial development.	
» Maximize economic development while minimizing adverse impacts, including the utilization of design principles that promote compatibility between land uses not traditionally viewed as compatible.	
» Provide and enhance parks, open space, and trail connectivity throughout the city (and develop strategies to implement the Parks & Recreation Master Plan).	
» Target infill annexation, including "donut hole" tracts of land, creating opportunity for more efficient infrastructure planning, land use, and economic development.	
» Work with neighboring jurisdictions to coordinate future growth and transportation improvements in areas adjacent to and directly impacting the City of Greer.	

Objective 3 *Update and modernize the city's policies and codes to advance this plan.*

Strategies

- » Evaluate and update zoning district and overlay descriptions and regulations as appropriate during the development of the Unified Development Ordinance to encourage implementation of the Future Land Use Map.
- » Develop architectural standards to promote quality design for new zoning districts and/or overlays or special districts.
- » Strengthen site design standards for residential and non-residential uses, including provisions for requiring sidewalks, connectivity and cross-access.
- » Continue to monitor development and redevelopment activity and adjust development codes as appropriate.



TRANSPORTATION

Greer’s transportation network should dynamically respond to evolving land use and development patterns as guided by the Future Land Use Map, and accommodate travel options for all residents, commuters and visitors.

Outside of Downtown, Greer today is mainly characterized by suburban style development with disconnected street networks and poor pedestrian and bicycle connectivity. The City will work to encourage more connected street networks in developing areas and safe and comfortable non-motorized facilities to connect neighborhoods to the Corridors and Centers designated in the Land Use element. Additionally, the City should consider implementing a more diverse and widespread Traffic Calming Program focused on residential areas as well as in Neighborhood and Regional Centers.

It is also important to note that many of Greer’s primary transportation corridors are County and State Routes. Investments in all modes of travel along these corridors must be coordinated with county and state agencies. GPATS and SPATS should also be involved in decisions with regional network and connectivity implications.

Investment in multi-modal transportation options should especially be focused along Neighborhood and Transitional Corridors that the City has identified for future multi-family and mixed-use walkable development. As previously stated, many of these corridors are under County or State jurisdiction and design changes will require inter-agency coordination.

Greer should establish design guidelines and requirements for new development along these primary corridors to ensure good site design and the development of walkable environments. The City may also require developments above a certain size to complete a Multi-Modal Transportation Impact Assessment and work with the City to mitigate impacts on the immediate transportation network. [See ITE MTIA for guidance in crafting study requirements]

A multi-modal approach should be taken to maintain vehicle level-of-service at acceptable levels throughout the network. This may be accomplished by introducing Greenlink transit service on key corridors, improving bicycle and pedestrian facilities, and encouraging denser more walkable development Downtown and along the city’s primary corridors. These strategies will help offset the impact of trips generated by new development.

Commercial and industrial development should be supported with designated freight routes that are designed and maintained accordingly.

In planning for street design changes, streetscape enhancements and the construction of new public streets, the City must take maintenance needs and the increasing cost burden of an expanding street network into account.

TRANSPORTATION ELEMENT	
Goal	<i>The City will develop strategic partnerships and make targeted investments into its transportation system to meet the needs of its residents, employers, and visitors.</i>
Objective 1	<i>In coordination with the Future Land Use Map, develop a transportation system that provides mobility options and a high level of service throughout the city.</i>
Strategies	
» Consider infrastructure and capacity needs for all modes of transportation as outward development continues and new roads are built.	
» Continue to work with Greenville Transit Authority/Greenlink staff to identify and implement transit service between Downtown Greer, Greenville, the airport, and other large trip generators throughout the region. Wade Hampton Blvd (US-29) and S Main St (SC Highway 14) are priority transit corridors identified in the Horizon 2040 GPATS LRTP.	
» Adhere to the SCDOT Access and Roadside Management Standards (ARMS) with new development to minimize conflicts and improve traffic operations along Greer’s major transportation corridors.	
» Implement mitigation strategies to improve traffic operations at congestion points throughout the network.	
» Encourage denser and more pedestrian-friendly development along Greer’s primary transportation corridors, especially future transit corridors, accompanied by investments in pedestrian and bicycle infrastructure.	
Objective 2	<i>Improve transportation/mobility interconnectivity throughout Greer.</i>
Strategies	
» Prioritize the regional transit and non-motorized connections set forth in the GPATS Long-Range Transportation Plan (Horizon 2040), and continue to work with GPATS and SPATS staff to identify and fund additional improvements in the transportation network.	
» Expand sidewalk network outside of city’s core; incorporate non-motorized facilities into subdivisions.	
» Encourage new subdivision developments to minimize cul-de-sacs, avoid disjointed street grids, and provide more direct outlets to adjacent transportation corridors.	
» Develop multi-modal connections between residential areas and Centers and Corridors as identified in the Future Land Use Map.	
» Develop non-motorized trail network for recreational and connectivity purposes.	
Objective 3	<i>Enhance the aesthetics and appeal of the city’s transportation corridors, creating an attractive, defining character.</i>
Strategies	
» Create design guidelines and/or update requirements for new development along Greer’s primary transportation corridors that include building setbacks, planting, parking layout, and additional pedestrian-oriented design elements.	
» Plant shade trees along Greer’s major transportation corridors to mitigate the urban heat island effect and create pedestrian-friendly environments.	
» Identify existing roadways for streetscape, landscape, and other improvements to improve the user experience of all modes of travel. Continue to coordinate with GPATS and SPATS staff to include these features in transportation projects.	
» Consider facilitating a transfer of road ownership from County to City and/or a program or MOU between the City and County to define responsibilities for road ownership and maintenance.	

Objective 4 *Support economic development and community reinvestment in downtown, job centers, and identified corridors with appropriate transportation investments.*

Strategies

- » Develop a designated freight network connected to the SC Inland Port and other freight trip generators to ensure specific roadways are designed and maintained to accommodate high truck volumes.
- » Support commercial and industrial development with appropriate infrastructure.
- » Conduct corridor studies of the city’s Suburban, Neighborhood and Transitional Corridors to identify development opportunities along with transportation infrastructure needs and safety interventions.
- » Explore opportunities for shared streets and temporary and permanent street closures Downtown and within Neighborhood and Regional Centers.

Objective 5 *Improve operations, safety, and function for motorists, pedestrians, bicyclists and the neighborhoods/districts they travel through.*

Strategies

- » Craft and adopt a Complete Streets policy for the City of Greer.
- » Adopt strategies endorsed by the South Carolina Livable Communities Alliance to provide healthier, safer, greener and more equitable transportation options for Greer residents and visitors.
- » Work with GPATS and SPATS staffs to identify funding for improvements to the traffic signals and signal timing in and around the Greer community.
- » Reform City’s Traffic Calming Policy to remove or change qualifiers and restrictions that serve as barriers to approving traffic calming in Greer’s neighborhoods.
- » Consider additional traffic calming techniques in addition to speed humps such as, chicanes, lane narrowing and raised intersections to lower driving speeds and create safer walking and biking environments through neighborhoods and commercial districts.
- » Partner with South Carolina Safe Routes to School (SRTS) to implement traffic calming and safety enhancements around schools.
- » Identify and evaluate County and State roads that may be eligible for traffic calming measures, especially in Downtown Greer and within Neighborhood Centers and Regional Centers and along Neighborhood Corridors as identified in the Future Land Use Plan.

Objective 6 *Explore additional funding mechanisms to support needed transportation infrastructure maintenance and improvements.*

Strategies

- » Seek and apply for grants to implement transportation infrastructure maintenance and improvements.
- » Require developments above a certain size to complete a Multi-Modal Transportation Impact Assessment and partner with the City to mitigate impacts on the immediate transportation network. [See ITE MTIA for guidance in crafting study requirements]
- » Consider impact fees to offset infrastructure costs and provision of public services required by new development - including connected pedestrian infrastructure, parks, public safety, etc.





PRIORITY INVESTMENTS

The Priority Investment Element described in S.C. Code sec. 6-29-510(D)(9) requires the analysis of likely sources of federal and state funding for public infrastructure that may be available, and a recommendation of projects for expenditure of those funds over the next ten years. Consideration of these future capital needs is an integral part of planning for growth.

Additionally, the Priority Investment Element requires a basic level of coordination between local governments. All governmental entities and utilities - counties, municipalities, public service districts, school districts, public and private utilities, transportation agencies and other public entities - that are affected by or have any planning authority over a public project identified in the priority investment element must be consulted in the coordination process.

PUBLIC INFRASTRUCTURE AND FACILITIES

Transportation

Planning to meet current and future transportation needs is accomplished through programs at the federal, state, regional, county, and the City of Greer. Transportation planning and funding allocations are provided by the Federal Highway Administration

(FHWA), the South Carolina Department of Transportation (SCDOT), the Greenville-Pickens Area Transportation Study (GPATS), the Spartanburg Area Transportation Study (SPATS), the Greenville Legislative Delegation Transportation Committee (GLDTC), the Spartanburg Legislative Delegation Transportation Committee (SLDTC), and the City of Greer Road Paving Fund.

Coordination of short and long range planning is required between each party listed above, and is principally undertaken by GPATS and SPATS. Both GPATS and SPATS compile a Transportation Improvement Program (TIP), each of which are short-range programs that schedule projects to be funded in the next six years. Projects are first included in the Long-Range Transportation Plan (LRTP), and based on priorities established in the LRTP they are moved into the TIP as funding becomes available. A project cannot appear in the TIP unless it is first included in the LRTP.

Projects included in the current TIP are scheduled for implementation by 2024. When projects are added to the TIP, they are prioritized based on area-wide needs and in accordance with SC Act 114. Projects included in the TIP typically are funded over several years, with funding allocated to the preliminary engineering, right-of-way acquisition, and construction phases.

C-Funds are available for construction, improvements, or maintenance on the State highway system, local paving or improvements to county roads, street and traffic signs, and other road and bridge projects. Resurfacing, drainage improvements, and sidewalk construction may also be accomplished with C-Funds. C-Funds are derived from a statewide 2.66 cent per gallon user tax on gasoline sales that are deposited in the County Transportation Fund and allocated to the counties through a formula based on total number of vehicles registered and miles of road within each county. At least 25% of the allocated C-Funds must be spent on state roads. Each county has a County Transportation Committee with members appointed by the county legislative delegation. The County Transportation Committees have the authority to decide which local transportation projects will be funded by C-Funds.

By Ordinance, Greenville County assesses an annual road maintenance fee of \$25, which is a flat fee directed toward the individuals who own vehicles and are therefore taking part in the deterioration of the county roads. Money goes towards repairing and repaving the county roads.

Public Education

Public schools within the City of Greer operate through the Spartanburg District 5 and the Greenville County School District. School-age residents are served by one of five elementary schools (Buena Vista, Chandler Creek, Crestview, Skyland, and Woodland), three middle schools (Blue Ridge Middle, Greer Middle, and Riverside Middle), and three high schools (Blue Ridge High, Greer High, and Riverside High). The Benson Campus of Greenville Technical College serves as a regional campus for the numerous core programs provided by the Greenville Tech system.

Libraries

Greer is served by the Greenville County Library System. In addition to its book collection, the Jean M. Smith Branch on Pennsylvania Avenue features conference and meeting rooms for community use.

Water

The Greer Commission of Public Works (CPW) manages over 1,000 acres of Lake Cunningham and Lake Robinson, both of which are fed by the South Tyger River and serve as water reservoirs for the City of Greer. Drinking water is then treated at the CPW water treatment plant on Lake Cunningham.

Wastewater

Greer CPW's Maple Creek Wastewater Treatment Plant, located on Lake Cunningham just north of the city, provides sewage treatment services for much of the city. The plant has a capacity of 10 million gallons per day serving 12,000 customers. Additional sewer service is provided by ReWa. In some parts of Greer, wastewater is primarily treated via household septic systems.

Rewa offices are located along Mauldin Road and I-85 in Greenville. Rewa currently operates eight Water Resource Recovery Facilities (WRRF) region-wide to treat wastewater for reuse, a 343 mile interceptor system, 293 linear miles of gravity line pipes, over 7,200 manholes, 60 pump stations, and 51 miles of pressurized force mains.

Electricity & Natural Gas

Greer CPW offers natural gas service in Greer and throughout the surrounding area. This gas is provided by the Transcontinental Gas Pipeline. As for electricity, CPW is a member of the Piedmont Municipal Power Agency, which owns a 25% stake in a generator at the Catawba Nuclear Station in York County. CPW provides 95% carbon-free power to 19,400 meters, primarily within City of Greer and the surrounding area.

Greer CPW provides natural gas to approximately 24,400 meters in 450 square miles, stretching from southern Spartanburg County to the North Carolina line.

Recreation Facilities

The City of Greer Parks and Recreation Department manages a network of over twenty parks and recreation facilities throughout the City of Greer. Additionally, Lake Robinson and Lake Cunningham, which are owned by Greer CPW, both offer boating, fishing, and shoreline amenities to residents and visitors.

The City of Greer adopted a Downtown Walking and Bicycling Master Plan in 2016. This plan identified the opportunities and constraints of the existing transportation network, as they apply to the bicycle and pedestrian facilities.

PRIORITY INVESTMENTS ELEMENT	
Goal	<i>The City will continue to cultivate strong partnerships to ensure coordinated investment in major infrastructure and facility projects.</i>
Objective 1	<i>Identify, plan for, and prioritize long range public infrastructure and capital facilities needs.</i>

Strategies

- » Prepare a list of public infrastructure and facilities needed over at least the next ten year horizon to ensure adequate capacity is reserved to serve the magnitude and timing of anticipated development in the Future Land Use Map.
- » Adopt and maintain a Capital Improvements Program that implements the comprehensive plan.
- » Invest in public infrastructure in Downtown Transition areas in order to catalyze mixed-use development, infill, and redevelopment.
- » Target infill annexation, development and redevelopment for cost-effective service delivery that would help Greer prepare for fiscally appropriate and timely extensions of growth into undeveloped areas of the city.

Objective 2	<i>Collaborate and partner with other local governments and relevant agencies to meet public infrastructure and facilities needs.</i>
-------------	---

Strategies

- » Consider an infrastructure advisory group to encourage regional capital infrastructure projects.
- » Leverage GSP, Inland Port Greer, and the automotive industry when targeting new, interdependent industries, strengthening Greer's position as the upstate center of industry.
- » Consider relevant plans from neighboring jurisdictions and agencies when considering and recommending infrastructure and facilities projects that require the expenditure of public funds.
- » Support and participate in the efforts of adjacent and relevant jurisdictions and agencies in planning for future public infrastructure and facilities needs.

Objective 3	<i>Explore and evaluate alternative methods of revenue and leverage existing funds to meet public infrastructure and facilities needs.</i>
-------------	--

Strategies

- » Seek additional funding opportunities from federal, state, and local granting agencies and private sources for needed public infrastructure and facilities needs.
- » Leverage existing resources to provide matching funds for grant opportunities.
- » Capitalize on federal and state incentives that may be available from current or future stimulus funding related to COVID-19. Identify business development and support programming that may utilize these resources.
- » Encourage public/private partnerships to facilitate the provision of needed public infrastructure and facilities.
- » Explore the use of alternative funding sources such as impact fees and a local option sales tax for capital projects.
- » Consider development incentives such as density bonuses, fast track permitting, or reduced/waived fees for development in areas prioritized for growth.
- » Consider reducing or eliminating utility connection fees for targeted reuse and redevelopment sites.

ANALYSIS OF PROJECTED FUNDING

As part of this Priority Investment Element, the City of Greer is required to forecast federal, state, and local funds available for public infrastructure and facilities into a ten-year planning horizon. This list is being prepared to show public infrastructure and facilities needed over the planning horizon to ensure adequate capacity is reserved that serves the magnitude and timing of anticipated development in the City of Greer.

Methods for forecasting available revenues vary greatly based on the specific funding source, as such this forecast should only be considered as an initial step toward programming public infrastructure and facilities into the annual budget.

A number of public infrastructure and facilities needs have been identified in the City for the next decade through the development of the other eight required elements of this Comprehensive Plan. These capital improvements include those that will be funded and accomplished by the City as well as projects that will be funded and accomplished with the assistance of other public and private entities. The City of Greer must continue to explore new partnerships and funding sources to meet capital needs, while ensuring that the most critical needs are met.

The City of Greer is required to prepare this list of public infrastructure to ensure that adequate capacity is considered that will serve the magnitude and timing of anticipated development in the Future Land Use Map of this plan. Anticipated funding from federal, state and local sources for public infrastructure and facilities during the next ten years is outlined in the table below.

All planning elements must be an expression of the planning commission recommendations to the appropriate governing bodies with regard to the wise and efficient use of public funds. As such, this

analysis breaks down projected funding by Comprehensive Plan Element. Each of the eight preceding Elements is numbered below, in order of appearance in the Comprehensive Plan, and is addressed accordingly in the table below.

- 1 Population Element
- 2 Economic Development Element
- 3 Natural Resources Element
- 4 Cultural Resources Element
- 5 Community Facilities Element
- 6 Housing Element
- 7 Land Use Element
- 8 Transportation Element

Only those revenue sources currently funded or have a high probability of being funded within the ten year planning horizon are included herein. Anticipated funding amounts are shown below using today's dollars. Some examples of potential funding sources not currently being implemented by the City of Greer include, but are not limited to:

- » Local Option Sales Tax: used for capital projects and other purposes
- » Accommodations Tax: used for tourism related expenditures
- » Transportation Alternatives Program: used for activities including pedestrian and bicycle facilities, Safe Routes to School improvements, and projects that were previously funded by the Recreational Trails Program
- » Impact Fees: covers costs of public services required by new development
- » EPA Brownfield: grants, and low cost loans for cleanup and reuse of brownfield sites
- » Federal Historic Preservation: grants for planning, education, and stabilization of historic properties
- » SC Rural Infrastructure Authority: grants and low cost loans for infrastructure improvements

Funding Source	Description	Anticipated Annual Funding Amount (FY2021 figures unless otherwise stated)	Elements Addressed							
General Fund	Annually appropriated funds for governmental functions not otherwise funded through special accounts, such as administration and operation, provided by valorem taxes levied on real and personal property	\$30,109,154	1	2	3	4	5	6	7	8
Recreation Programs Fund	Used to fund recreational program personnel and operating expenses	\$257,045	1			4				
Capital Equipment Fund	Used for capital assets used in governmental activities	\$2,057,103			3	4	5			
Debt Service Fund	Current financial resources restricted for the payment of principal and interest for long-term debt, includes General Obligation Bonds, Capital Leases, and Certificates of Participation	\$2,685,994		2	3	4	5			
Neighborhood Services Fund	Personnel and operating expenses related to neighborhood services expenses						5			
Hospitality Taxes Fund	A local hospitality tax is levied on consumers purchasing prepared foods and beverages from vendors located within the jurisdiction enacting the tax	\$2,631,057				4				
Stormwater Fund	Operating expenses related to stormwater functions of the city	\$1,040,000		2	3		5			
Real Property Fund	Inclusive of PARD, Land/Water Conservation, and other related grants	\$460,552			3	4				8

Funding Source	Description	Anticipated Annual Funding Amount (FY2021 figures unless otherwise stated)	Elements Addressed			
Sanitation Services Fund	Operating expenses related to sanitation functions of the city	\$1,598,600	3	5		
Facilities Use Fund	Personnel and operating expenses related to certain municipal properties	\$211,146		5		
Greer Golf Fund	Personnel and operating expenses related to Greer golf	\$886,258	2	4		
Road Paving Fund	Capitalized and expensed asset expenditures related to road paving efforts of the city	\$660,000				8
GPATS Guideshare Funds	Guideshare funds are to aid public road jurisdiction with funding for any road or bridge projects on the federal aid system, which includes all federal functional class routes except local and rural minor collectors	\$3,974,611 (2024-2030 projected)	4	5	7	8
SPATS Guideshare Funds		\$3,800,000 (2020-2022 projected)	4	5	7	8

COORDINATION

The South Carolina Priority Investment Act requires that the recommendation of capital improvement projects requiring public expenditure be done through “coordination with adjacent and relevant jurisdictions and agencies.” The Act defines adjacent and relevant jurisdictions and agencies as “those counties, municipalities, public service

districts, school districts, public and private utilities, transportation agencies, and other public entities that are affected by or have planning authority over the public project.”

Adjacent and relevant jurisdictions and agencies identified as providing public facilities or related services within or near the City of Greer are listed below.

Coordinating Agency	Capital Improvement/Public Facility/Service
CITY OF GREER	
Mayor	City of Greer Mayor
Administration	City of Greer Administration
Council	City of Greer Council
Municipal Clerk	City of Greer Municipal Clerk
Economic Development (GDC)	Greer Economic Development (GDC)
Finance	City of Greer Finance
Planning	City of Greer Planning
Public Works	City of Greer Public Services
Greer CPW	Greer Commission of Public Works
Police Department	City of Greer Police Department
Fire Department	City of Greer Fire Department
GREENVILLE COUNTY	
Administration	Greenville County Administration
Council	Greenville County Council
Economic Development (GADC)	Greenville Area Economic Development (GADC)
Planning	Greenville County Planning
Public Works	Greenville County Public Works
Sheriff	Greenville County Sheriff

Coordinating Agency	Capital Improvement/Public Facility/Service
SPARTANBURG COUNTY	
Administration	Spartanburg County Administration
Council	Spartanburg County Council
Economic Development (One Spartanburg)	Spartanburg County Economic Development
Planning	Spartanburg County Planning
Public Works	Spartanburg County Public Works
Sheriff	Spartanburg County Sheriff
SPECIAL PURPOSE DISTRICTS	
Boiling Springs Fire District	Special purpose district providing fire service
Duncan Chapel Fire District	Special purpose district providing fire service, rescue, and EMS
East Greer Fire District	Special purpose district providing fire service
Greenville Transit Authority	Operated by the City of Greenville to provide fixed route and ADA transportation services
Greenville-Spartanburg Airport District	Operates the Greenville-Spartanburg International Airport
Holly Springs Fire	Special purpose district providing fire service
Hood Road Substation Fire District	Special purpose district providing fire service
Lake Cunningham Fire Department	Special purpose district providing fire service and rescue
Marietta Water, Fire, Sanitation and Sewer District	Special purpose district providing fire service and water
Metropolitan Sewer Commission	A special purpose district that operates and maintains sanitary sewer facilities within Greenville County.
Pelham - Batesville Fire District	Special purpose district providing fire service, rescue, and EMS
Poplar Springs Fire	Special purpose district providing fire service
Reidville Fire	Special purpose district providing fire service
Renewable Water Resources	Special purpose district providing sewer and water services
Taylors Fire and Sewer District	Special purpose district providing fire service and sewer
Tyger River Fire	Special purpose district providing fire service
Wade Hampton Fire and Sewer District	Special purpose district providing fire service and sewer

Coordinating Agency	Capital Improvement/Public Facility/Service
OTHER RELEVANT AGENCIES	
ACOG	Long-range transportation planning for non-urbanized portions of the Upstate, Water Quality Management Planning, economic development and workforce planning, aging support program, and other local government assistance.
Duke Energy	Electric service provider for portions of Upstate
GPATS	Metropolitan Planning Organization for transportation in the Greenville Urbanized Area
Greenville Chamber of Commerce	Association that promotes and protects the interests of the Greenville County business community
Greenville County Redevelopment Authority	Revitalizes homes and communities within Greenville County
Greenville County School District	Pre-K to 12 public school system
Greenville Technical College	Higher education with campus near City
Piedmont Natural Gas	Natural gas provider
Prisma Health	Healthcare provider
Spartanburg Community College	Higher education with campus near City
Spartanburg County School District #5	Pre-K to 12 public school system
SPATS	Metropolitan Planning Organization for transportation in the Spartanburg Urbanized Area
Ten at the Top	Regional advocacy organization
Upstate Alliance	Regional economic development organization
Upstate Forever	Conservation non-profit that protects land and water and promotes balanced growth in the Upstate

Category Number: VI.
Item Number: A.



AGENDA
GREER PLANNING COMMISSION
11/23/2020

Planning Report